NORTH TWP.

1907

LAKE COUNTY, INDIANA, 1907

Assessor's Plat-Book for North **Township, No.** 36 R10 Sec 1

WM. B. BURFORD, BLANK BOOK MFR. INDIANAPOLIS.

NAMES OF OWNERS.	Number on Plat.	DESCRIPTION. "Hammond"	Section.	Township.	Range.	Acres.	Hundredths.	Value of Lands.	Value of Improvements.	Value of Lands and Improvements
Betz, Frank		Fr. NW pt.	1	36	10	9	87			
✓ Central Trust Co. of N.Y.		pt. N2 NE				~~54~~ 29	~~34~~ 37	acreage		
✓ Chgo, Indianapolis & Louisville Ry.		✓ SW NE row					26	R/Way		
✓ ~~Cincinnati & Ohio~~ ✓		✓ SE SE 47 & 68				~~1~~ 3	~~15~~ 34	R/Way		
✓ Dyer, John W.		✓ NE SW				8	70			
Hink, Amelia		✓ SW NE				21	14			
✓ Hammond City		pt. Fr. NW				24	32			
✓ Kleihge, William		✓ SE SW (Burial Ground				4	44			
~~Marshall, John; Butler Chas.~~ ✓ Hansen, ~~Christian; Jacobson,~~ ~~Gustave H; Sullivan, Jno. H.~~		Julian H. Gooch N3 W2 W2 SE SE (ex.				2	65			
~~Weibel, Joseph~~		~~pt. 3 + 4 2 E~~								
✓ Richards, Geo. E.		~~SW SE 40 & E2 SE SE~~				~~60~~ 40				
~~Smith, Clarance C~~		~~N3 E2 W2 SE SE (ex.~~				~~2~~	~~86~~			
✓ Schreiber, Ernest G.		S3 ✓ ✓ ✓ ✓				~~5~~ 1	~~33~~ 32			
✓ ✓, Herman		Ent. 3 ✓ ✓ ✓ ✓				~~5~~ 3	~~33~~ 00			
✓ ✓, Claudia		✓ ✓ W2 ✓ ✓ ✓				3	33			
✓ ✓, August		S3 W2 W2 ✓ ✓				~~5~~ 2	~~33~~ 40			
✓ Warren, Adelbert A.		Pt. SE pt. NW				~~67~~	~~67~~ 39			
~~Wells, A. A.~~		" " SW				~~20~~				
✓ Zachow, John		pt. W2 SW				~~43~~ 33	~~44~~ 40			
✓ Ohio, & Erie R.R.		pt 2 E NE.				14	937	acreage		
✓ " " "		pt 2 E				31	30	yards		
✓ " " "		" "				9	33	R/Way		
~~Sinapp, Nancy J.~~		~~pt W2 SW 2 E.~~				~~25~~				plat
✓ Ackelmann Charlotte		pt SW cor 2 E SW.					21			Plat
✓ " "		E. end 2 W NE SW					12			Plat
" Jacob W. & Augusta		pt. 2/3 W2 W2 2 E 2 E					93			Plat
Leaning Clark & Jennie		pt E2 W2 2 E 2 E				1	00			
✓ Oak Hill Cemetery		pt 2 E SW.				20				
Prohl Wm		Md 1/3 NE2 W2 2 E 2 E					33			
Reed Berthia C.		pt 2/3 E 1/2 W 1/2 2 E 2 E				1	01			Plat
✓ Hanley Frank A.		pt frac. N.W.					08			
✓ Webb Wells D		frac. NW.					22			
✓ " " "		pt SW NE					982			

CALUMET ROOM
Hammond Public Library

SECTION No. 1

1907

Congressional Township No. 36, R. 10

SCALE—Ten rods to a space, Congress Land, which is one mile square for a section.
Number of acres in this section, according to the United States Survey. 547.02

CALUMET ROOM
Hammond Public Library

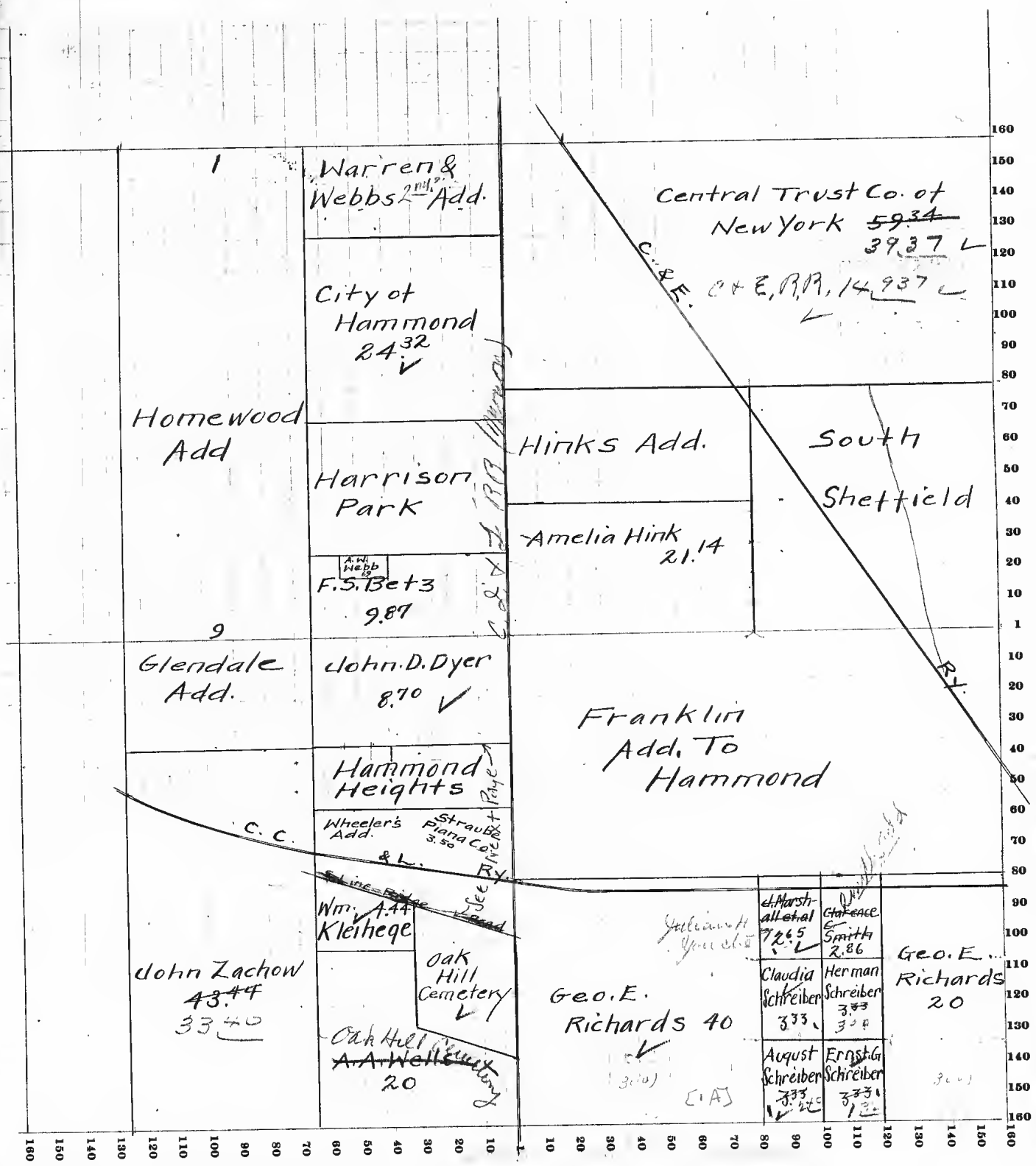

Lake COUNTY, INDIANA, 190

Assessor's Plat-Book for North Township, No. 36 R 10 S1

WM. B. BURFORD, BLANK BOOK MFR. INDIANAPOLIS.

NAMES OF OWNERS.	Number on Plat.	DESCRIPTION.	Section.	Township.	Range.	Acres.	Hundredths.	Value of Lands.	Value of Improvements.
		Hammond							
	—	Pt. Cent. Pt. E. Pt. SW —							
Bradford M.A. Jr		Jt W. ½ SW.					11		
✓ Bateman, Burton H & Biggie		Pt. Cent. Pt. E pt SW	1	36	10	1			
✓ ~~Chester, Henry~~ Emerson Dana		✓ ✓ ✓ ✓56X150							
~~Chgo. Cincinatti & Louisville Ry.~~		~~Pt. ✓ ✓ ✓ ✓ ✓~~					~~09~~		
~~Dillner, Chas. H.~~		~~SW cor. NE SW~~					~~21~~		
✓ ✓ , Minnie		✓ ✓ ✓ ✓					75		
✓ Grinapp, Nancy J.		pt. N½ SW SW					25		
✓ Greeve, ~~Frederick~~ Alma		✓ N. rd. SE SW					33		
✓ ~~Hewe, Wm J.~~ Bateman Elizabeth & B.K. Emma		✓ ✓✓ ✓ ✓52X150							
~~Kuhlman, Frederick~~		~~✓ Cent. Pt. E pt. SW~~					~~12~~		
✓ Straube, Piana Co.		pt. NE SW				3	50		
✓ Parry Wm		~~Jt~~ SW cor NE SW.					05		Plat

[2]

CALUMET ROOM
Hammond Public Library

Pt. Cent. Pt. E. Pt. SW 1/4 SECTION No. 1

Congressional Township No. 36, R. 10

SCALE ~~Ten~~ 2.5 rods to a space, Congress Land, which is one mile square for a section.
Number of acres in this section, according to the United States Survey.

CALUMET ROOM
Hammond Public Library

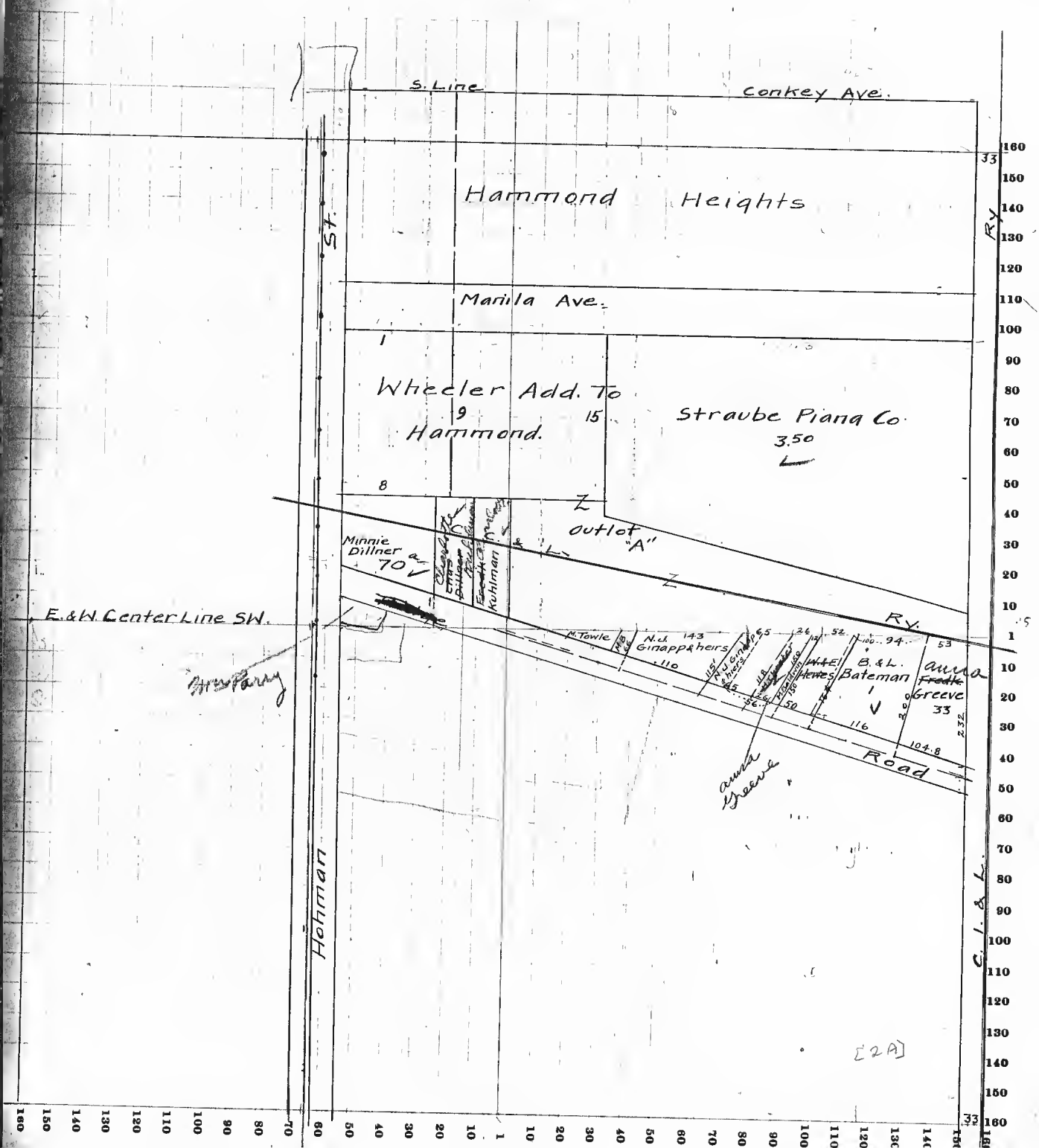

LAKE COUNTY, INDIANA, 1907

Assessor's Plat-Book for North **Township, No.**

WM. B. BURFORD, BLANK BOOK MFR. INDIANAPOLIS.

NAMES OF OWNERS.	Number on Plat.	DESCRIPTION.	Section.	Township.	Range.	Acres.	Hundredths.	Value of Lands.	Value of Improvements.	Value of Lands and Improvements.
✓ Chgo. Lake Shore & Eastern Ry		pt. lot 1 rgw.	1	37	10	~~2~~ 3	~~54~~ 74		R of way	✓
Carlson, August		✓ S2 NW 50x135								
		same lots 12, 13, 13.6								
✓ Forsyth, Oliver O, Lattie & Sarah L.		pt. lots 1, 2, 3				~~17~~ 171	~~009~~ 09			
✓ Fearns, George		pt. N2					08			
Harter, Chas. M. & A. L.		✓ S2 NW 25x135								
✓ Knickerbocker Ice Co.		✓ E. pt.				6	14			
✓ ✓ ✓		✓ SW.					03			
✓ ~~Lundgrade, Caroline~~ Mudgoose Maria		pt. S2 NW 72x135								
L. S. & M. S. Ry.		✓ NE				4	50			
✓ Nagle, Lorenz R.		✓ S2 NW (~~72x135~~)					~~15~~ 23		Plat	
✓ Pittsburg, Ft. W. & Chgo Ry		pt. NE				4		acreage		
Schrage, Henry		pt. Sect.					08			
		lots 8, 9, 10				88	93			
✓ ~~Soltwedel, Geo. B.~~ Lefenich Nicholas		pt. E. pt 25x140					08			
✓ Shedd, Chas. B.		S W & pt S2 NW				143	63			
✓ ✓ , ✓ ✓ & E. A.		pt NE 8.41 & pt E pt 28				11	~~21~~ 13			
✓ ✓ ✓ ✓ ✓ ✓ ✓		✓ NW				40	61			
✓ Shedd, Edward A.		pt. NE & N2 NW				~~110~~ 89	~~82~~ 11			
✓ Uihlein, Edw. G.		Pt. Cent. Pt NE 25x140					08		Plat	
✓ Wiley, Thomas & Josepline		pt. Sect. 50x140					16			
✓ Wiley, Josephine		pt. Sect. 25x140					08			
Western Glucose Co		pt 27 E 1/4				18	90		Plat	

CALUMET ROOM
Hammond Public Library

SECTION No. 1

1907

Congressional Township No. 37, R. 10

SCALE—Ten rods to a space, Congress Land, which is one mile square for a section.
Number of acres in this section, according to the United States Survey.

CALUMET ROOM
Hammond Public Library

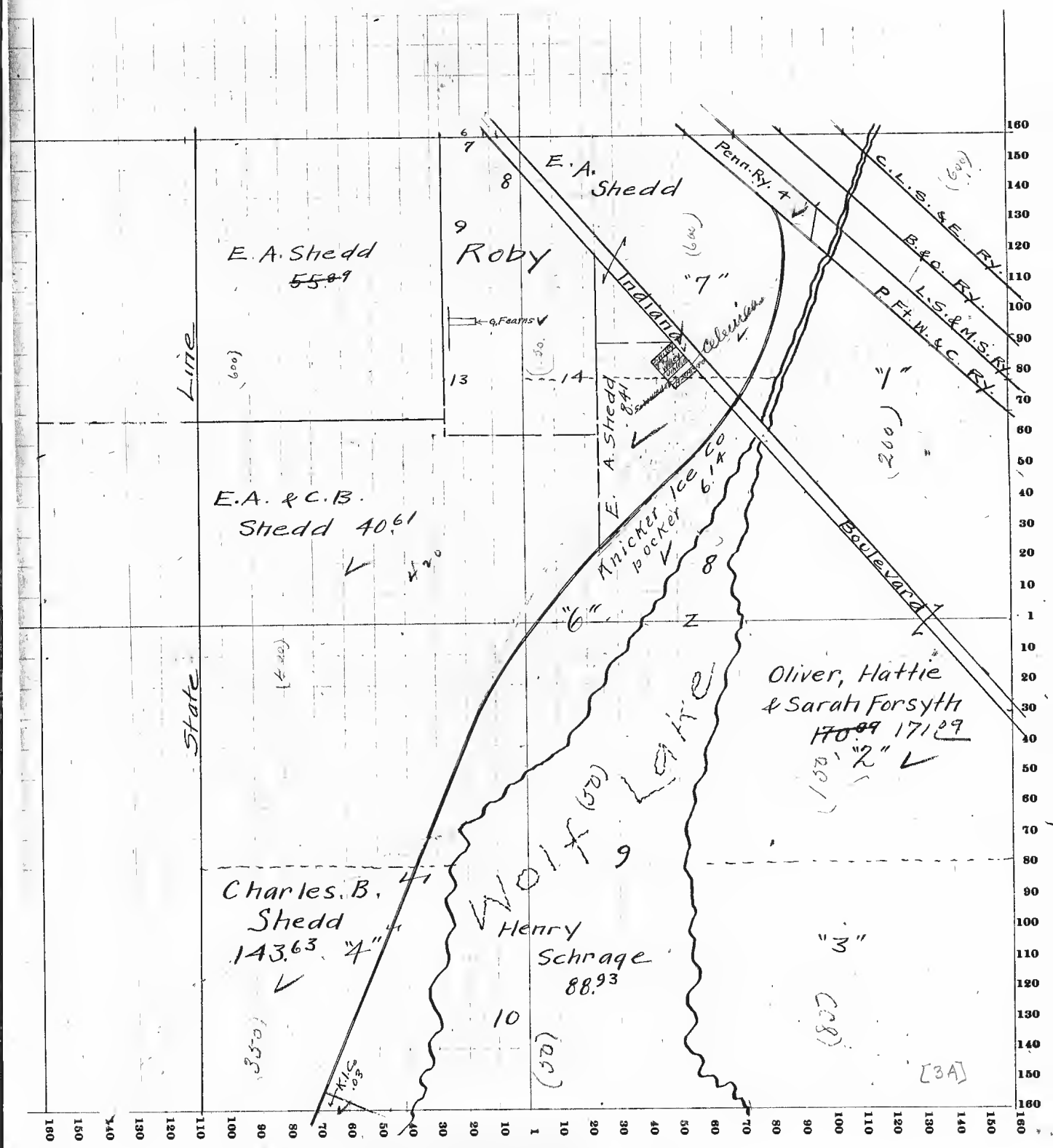

Lake COUNTY, INDIANA, 1907

Assessor's Plat-Book for North **Township, No.** 1

WM. B. BURFORD, BLANK BOOK MFR. INDIANAPOLIS.

NAMES OF OWNERS.	Number on Plat.	DESCRIPTION.	Section.	Township.	Range.	Acres.	Hundredths.	Value of Lands.	Value of Improvements.	Value of Lands and Improvements.
Adams, Adele F 1/3 + Bass, Clara F 1/3 + Porter, Julia 1/3		S2 SW	3	36	9	80				
		SW SE				40				
~~Guaranty Trust Co of N.Y.~~ ~~Baer, John D~~		N2 SE				~~42~~ 36	~~75~~ 78			
Corning, Ephraim		pt. SE SE				36				
Kaener, Jacob D		N2 NW				71	28			
Mandell, Edward D		NE				160				
" "		S2 NW				~~80~~ 65	20			
Michigan Central Ry. Co		pt. N2 SE				31	25	acreage		
" "		" NW SW				37		acreage		
" "		" NE SW				37	09	acreage		
" "		" SE SE				4		acreage		
Guarantee Trust Co of New York		" pt. S1/2 NW				~~12~~ 8	~~04~~ 70	Right of way		

CALUMET ROOM
Hammond Public Library

SECTION No. 3

1907

Congressional Township No. 36, R. 9

SCALE—Ten rods to a space, Congress Land, which is one mile square for a section.
Number of acres in this section, according to the United States Survey. 636

CALUMET ROOM
Hammond Public Library

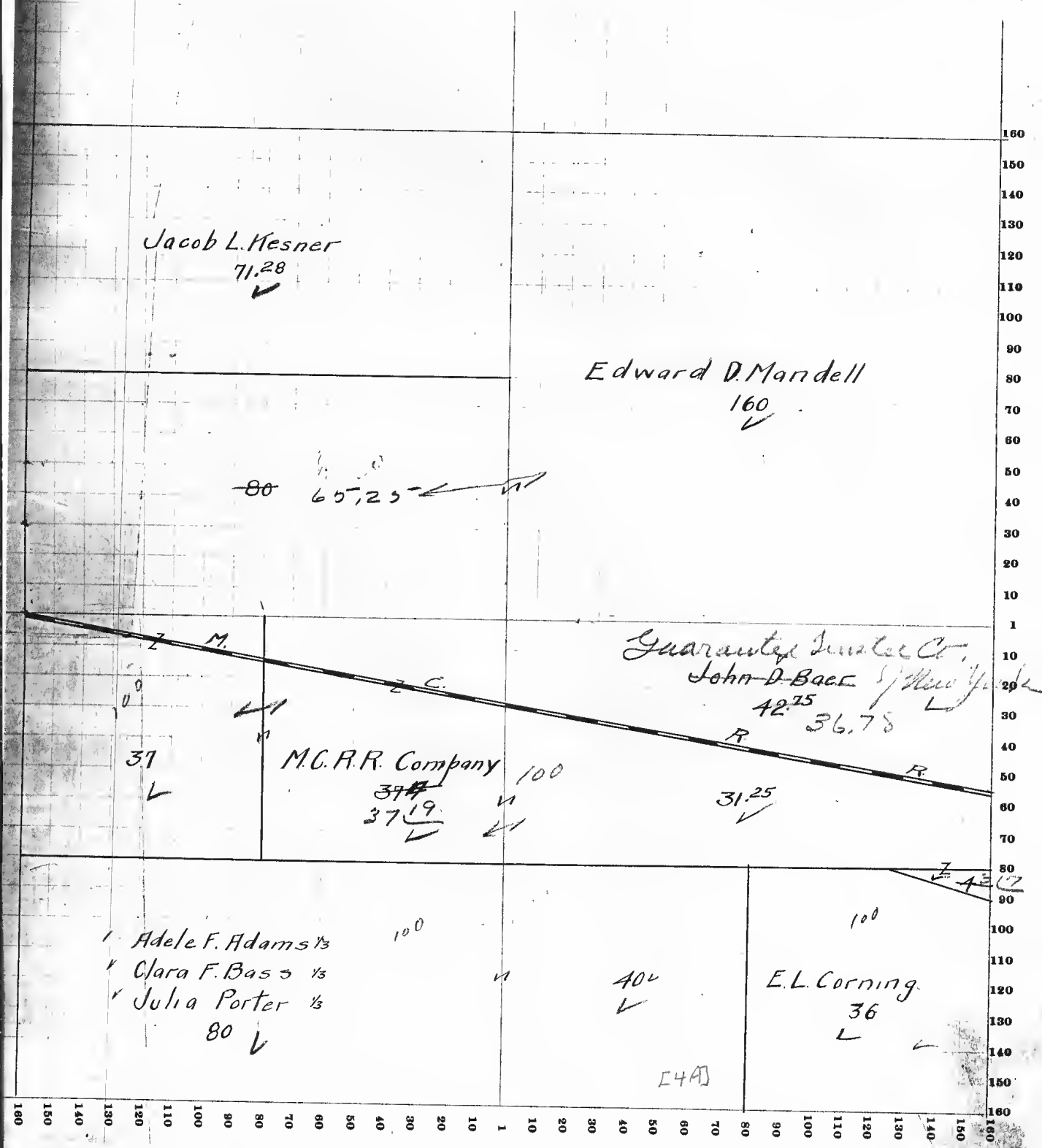

Lake COUNTY, INDIANA, 1907

Assessor's Plat-Book for North **Township, No.**

WM. B. BURFORD, BLANK BOOK MFR. INDIANAPOLIS.

NAMES OF OWNERS.	Number on Plat.	DESCRIPTION.	Section.	Township.	Range.	Acres.	Hundredths.	Value of Lands.	Value of Improvements.	Value of Lands and Improvements.
Adams, Adele 1/3		S2 S2 SE SW	4	36	9	10				
Baza, Julia 1/3		pt. NW SE				30	75			
Porter, Julia 1/3		S2 SE				80				
Chgo, Ind. & Southern Ry. Co		pt. NW SW				26	85	yards		
" "		" S.R.R. NW				2	95	R. Y. way		
~~West Loan Fund Co~~		" E2 SW SW				9 ~~10~~	76 ~~16~~	Right of way		
~~Davis, Cleda J~~		Med.3 SW SW				12 ~~13~~	93 ~~33~~			
Goode, Rowland J		S2 NE SE				20				
Hart, ~~Marguerite M~~ Tenora M		W3 SW SW				12 ~~13~~	93 ~~33~~			
Ind. Harbor ~~Ry. Co~~ Belt R.R.		pt. N2 N. R.R.				12	32	R. R. way		
" "		" NE SW				1	25		"	
" "		" NE SW				1	50		"	
" "		" E3/4 SW SW				3	17		"	
" "		" NE SW				1	99		"	
" "		" NW				21	45		"	
" "		" NE SW				5	25		"	
~~Lyons, Mollie B~~		pt. NE SW					32			
Michigan Central Ry.		~~pt. S2 N2~~ pt E2 SE				~~3~~ 18	60 969	acreage		
" "		~~N2 NE SE~~ pt See,				~~15 20~~	81	R. R. way		
" "		pt. NW SE				9	25	acreage		
" "		S. of R.R. NE				6	10	acreage		
Newhall, Franklin		pt. N2 N of R.R.				246	77			
Sears, Joseph		S ~~pt.~~ NE SW				20 ~~11~~	45 ~~45~~			
" "		~~NW~~ SW NW. & W.				10 ~~13~~	00 ~~15~~			
" "		~~pt.~~ N3/4 SE SW				30				
Rich, Evert		pt. NE SW				17	75			
Brand Rudolph		pt NE SW,					32			
Guarantee Trustee Co of New York		pt N2 N of RR				23	74			

CALUMET ROOM
Hammond Public Library

SECTION No. 4

1907

Congressional Township No. 36, R. 9

SCALE—Ten rods to a space, Congress Land, which is one mile square for a section.
Number of acres in this section, according to the United States Survey. 630.80

CALUMET ROOM
Hammond Public Library

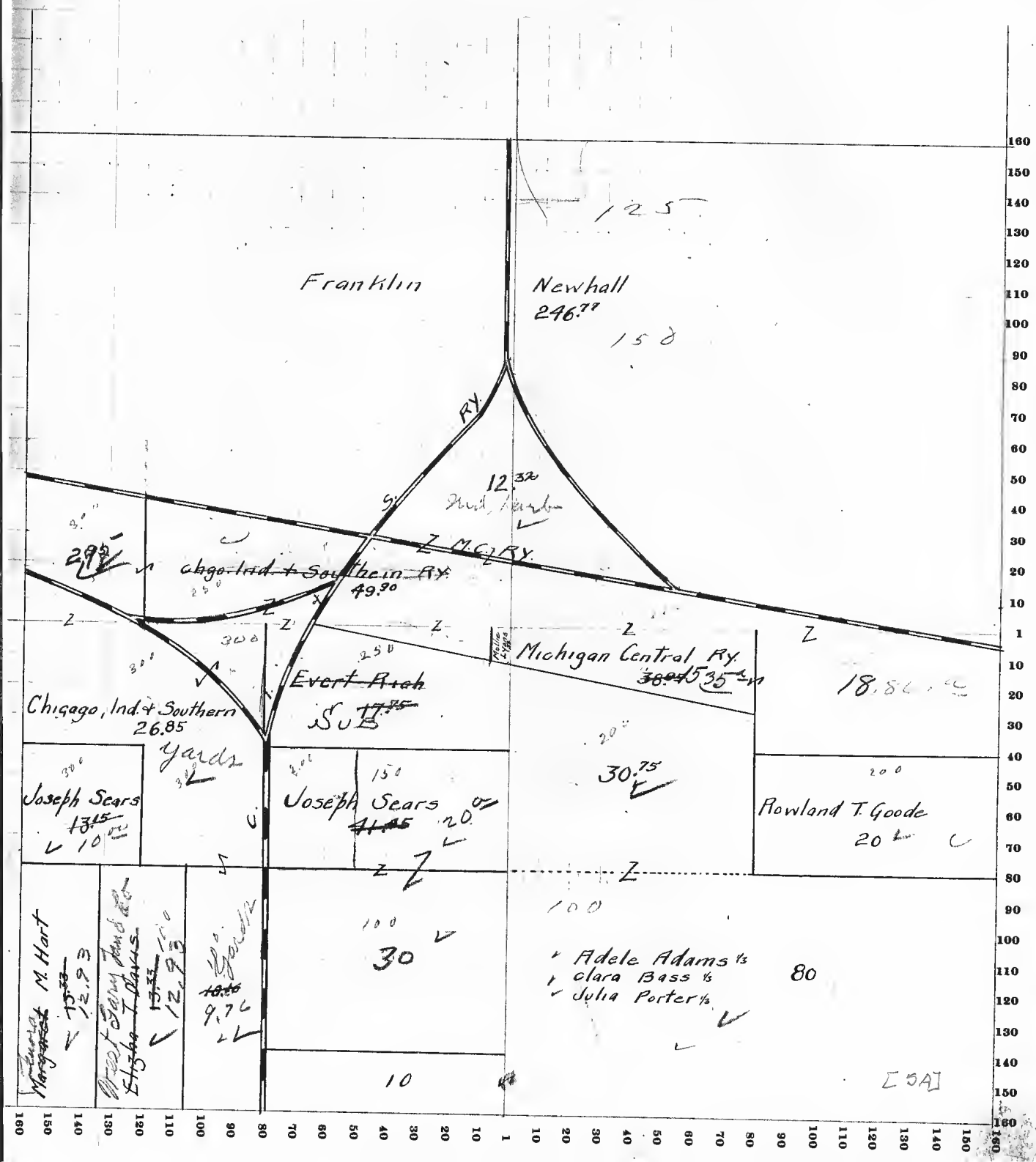

Lake COUNTY, INDIANA, 1907

Assessor's Plat-Book for North **Township, No.**

WM. B. BURFORD, BLANK BOOK MFR. INDIANAPOLIS.

NAMES OF OWNERS.	Number on Plat.	DESCRIPTION.	Section.	Township.	Range.	Acres.	Hundredths.	Value of Lands.	Value of Improvements.	Value of Lands and Improvements.
								Block Ernsline James Leon C Stutts McDonally		18 05 14
Burns, Catherine		W pt. N. Ry. NE NW	5	36	9	~~1~~ 29	96			
~~Champion~~ Meyers & Bevans		Pt. N. Ry. NE				53	33			
Chgo. Ind. & Southern Ry.		Pt. E² NW NW				10	56			
✓		E. pt of E² SE S. Ry.					85	yards		
✓		N. " " "				3	68	yards		
✓		" S. Ry. NE NW				10	26	yards		
✓		" NE pt SW NW				2	97	yards		
✓		S. Ry. NE				66	37	yards		
Massman Nannie		pt E² NW NW.					242			
Fisher, Lucius G.		E² SE ex Ry. land				79 ~~74~~	47 ~~17~~			
Gibson, Jney A		Pt. N. Ry E² NW NW				4	39 ~~45~~			
Gibson Chas C.		pt W½ NW NW				1	45			
~~Gibson, Charles C. et al 1/2~~ Chgo. Ind. & Southern Ry. 1/2		W² NW NW ex. Ry.				16 ~~17~~	16 ~~38~~			
City of Hammond		pt NE NE SW.				7	90			
~~Shoesmith, Edw. W. in trust for~~ Shoesmith John 1/4; White Ruben M. 1/4; White, Wilbur 1/4; White, Reuben M. 1/4 & Verbeck, Chas. H. 1/4		pt NW NW. Pt. NW SE				1 37	20 546			
~~Shoesmith, Edw. W. in trust for~~ ~~1/5~~ Shoesmith John 1/5, Verbeck, Chas. H. 1/5 Trustee, Buss, Richard 1/5, Harris, Frederick J 1/10, Shrade, Ambrose 1/10		Pt SE NW				39	00			
Howell Frank		pt N. Ry NW. SW				5	203			
Standard Steel Car Co.		NW SW 40, SW SW 40				68 ~~80~~	52			
✓	S. Ry	W² SE NE SW				1 ~~5~~				
✓		Pt SW NW					70			
✓		" " SE & pt SE SW				59	24			
Hopp Henry		pt NE NE SW.					88			
Tolman, Alva W.		Pt E² SE NE SW				2	25			
Peitsch Guy & Amelie		pt. N 2				1	90		[6]	
~~White, Edwd. P.~~		~~Pt. E² SE NE SW~~				~~2~~	~~25~~			
Bullock Carl & McJolson		pt NE NW-NE				26	67			
Kenkowske R & M.		N W. cor E² NW.				1	00			

CALUMET ROOM
Hammond Public Library

SECTION No. 5

1907

Congressional Township No. 36, R. 9

SCALE—Ten rods to a space, Congress Land, which is one mile square for a section.
Number of acres in this section, according to the United States Survey. 632

CALUMET ROOM
Hammond Public Library

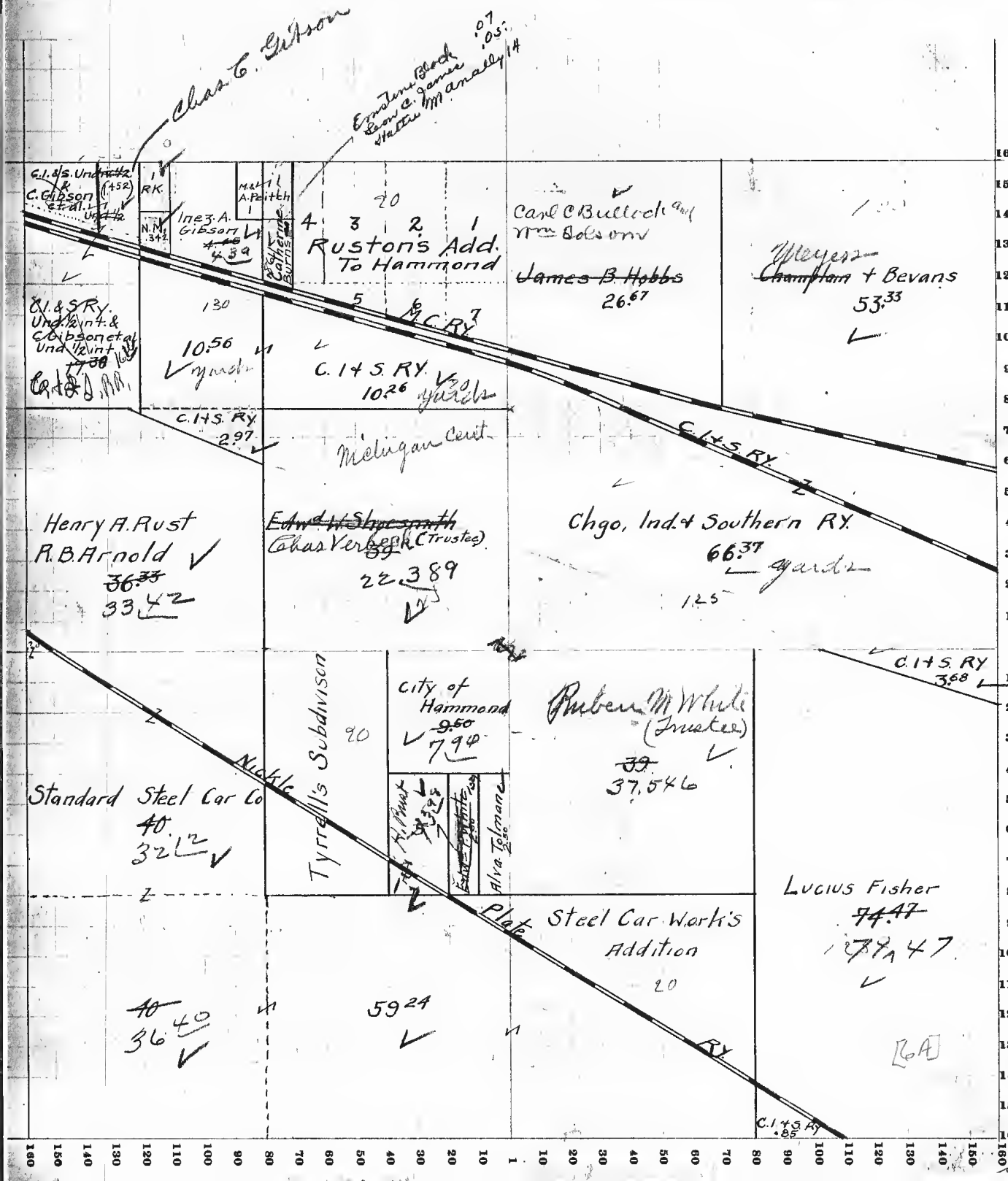

Lake COUNTY, INDIANA, 1907

Assessor's Plat-Book for North Township, No.

WM. B. BURFORD, BLANK BOOK MFR. INDIANAPOLIS

NAMES OF OWNERS.	Number on Plat.	DESCRIPTION.	Section.	Township.	Range.	Acres.	Hundredths.	Value of Lands.	Value of Improvements.	Value of Lands and Improvements
Heirs of Forsyth, Oliver O Hattie O + Sarah Ko		h. SW	5	37	9	3	69			

CALUMET ROOM
Hammond Public Library

[7]

SECTION No. 5

1907

Congressional Township No. 37, R. 9

SCALE—Ten rods to a space, Congress Land, which is one mile square for a section.
Number of acres in this section, according to the United States Survey. 3.69



CALUMET ROOM
Hammond Public Library

Lake COUNTY, INDIANA, 1907

Assessor's Plat-Book for North **Township, No.**

WM. B. BURFORD, BLANK BOOK MFR. INDIANAPOLIS.

NAMES OF OWNERS.	Number on Plat.	DESCRIPTION.	Section.	Township.	Range.	Acres.	Hundredths.	Value of Lands.	Value of Improvements.	Value of Lands and Improvements.
✓ ~~Big Bend Sand Co~~		~~pt S. Ry N.E. NE~~				~~2~~	~~75~~			
~~Becker, Lawrence~~		pt. SENE	6	36	9	6	03 ~~29~~			
" "		pt. NW NW				6				
✓ Chgo, Ind. & Southern Ry		pt. S.R.R. NENE				21	16		Yards	
✓ ~~Chgo, Cin. & Danville Ry~~ Chicago Ind. & Southern Ry	Ry	pt. S²SW				4	77 ~~2 52~~		R of way	
✓ Hart, Marguerite		Mid.³ SW NW				~~4~~	~~02~~			
✓ Hammond, Realty Co		W¾ N²SE NW + E¼ N²SE NW				20				
✓ " "		S²SE NW				20				
✓ " "		S. side SE NE & NW				2	50			
✓ Hammond, Realty Co		pt. NE NW				19	39			
✓ Barnes, Walter ~~+ Julia~~ J., Et al ~~+ Julia + Jesse Moss~~		pt. S²SW				41 ~~65~~	92 ~~73~~			
✓ Morris, Joseph O		S³SW NW				~~4~~				
Rust Henry & & Raius Arnold		pt. W²NE + pt. E² NW				30 ~~35~~	50			
" "		S.R.R. NE NE					1184 ~~18 84~~			
~~Schneider, Ernest~~		~~E. pt. N.R.R. SENE~~				~~10~~	~~40~~			
✓ Standard Steel + bar Co.		All S²SE (ex walzer 4d)								
✓ " "		pt. NE. (S. of R.R.) + strip				172	92			
✓ " "		100' wide par. E.R.R. in SW				~~226~~	~~14~~			
~~Tapper, Anton H~~		~~pt. N² NW NW~~				~~15~~	~~21~~			
~~" "~~		~~S. pt. S² NW NW~~				~~10~~	~~59~~			
~~" "~~		~~N³SW NW~~				~~1~~				
✓ Chi. + Erie R.R.		pt S²SW.				5	19		R of way	
Gostlin, Meyer + Co		pt S⅔ SW. NW.				3	00			
~~Legendora~~ Land + Improvement Co.		pt S. Ry W² NE				13	72			
		N² S W. NW S E				5	00			
" "		pt. SW. S E				7	00			
~~Moss Jesse (Subdivided)~~		pt S² SW.				10	45			
Eunice Gouche		pt E² NW.				4	00			
Julian H. "		pt N² NW S E				20	00			

CALUMET ROOM
Hammond Public Library

SECTION No. 6

1907

Congressional Township No. 36, R. 9

SCALE—Ten rods to a space, Congress Land, which is ona mile square for a section.
Number of acres in this section, according to the United States Survey. 614.33

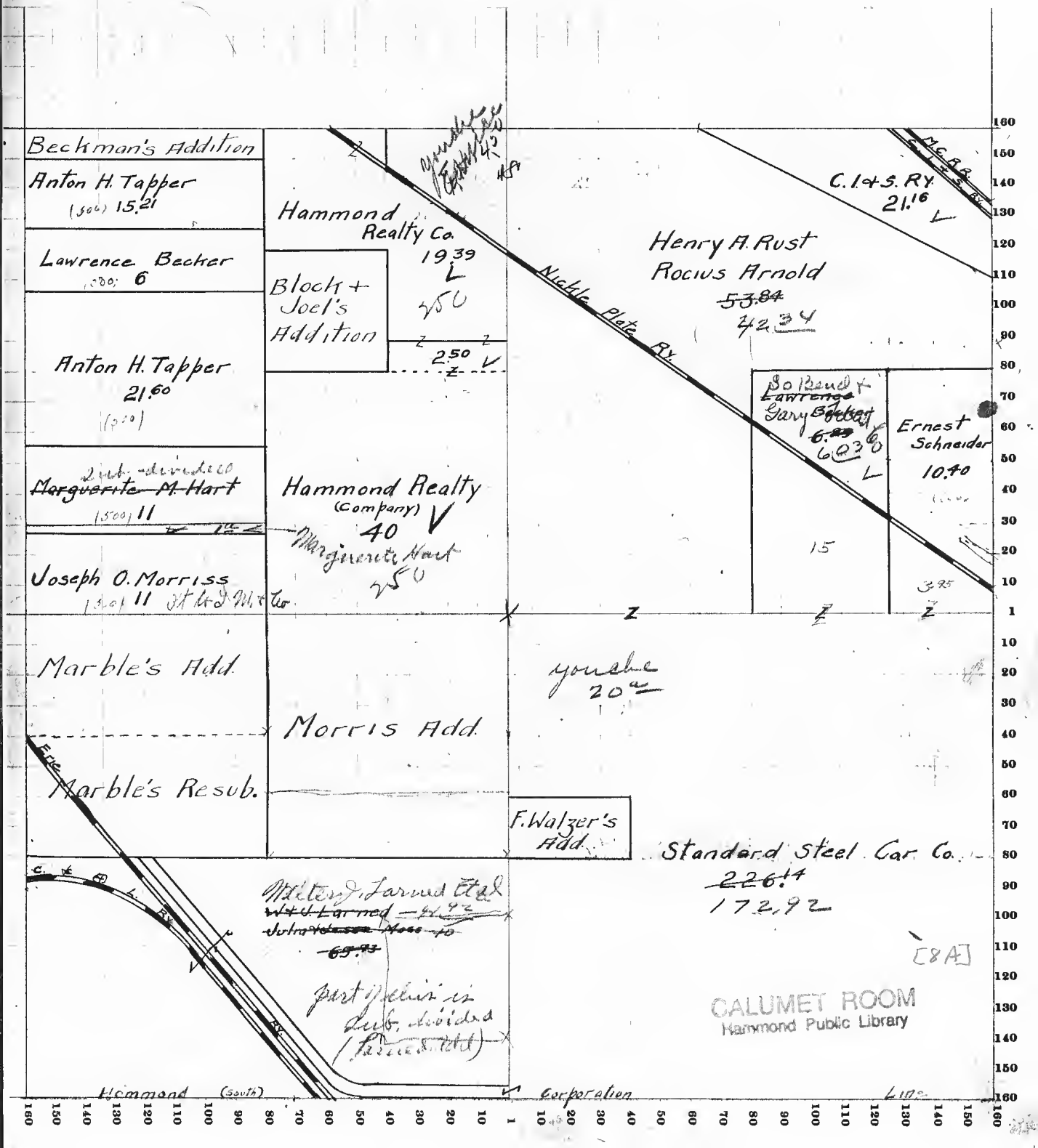

Lake COUNTY, INDIANA, 1907

Assessor's Plat-Book for North **Township, No.**

WM. B. BURFORD, BLANK BOOK MFR. INDIANAPOLIS.

NAMES OF OWNERS.	Number on Plat.	DESCRIPTION.	Section.	Township.	Range.	Acres.	Hundredths.	Value of Lands.	Value of Improvements.	Value of Lands and Improvements
~~Baltimore & Ohio R.R.~~		~~pt. lot 1~~	6	37	9		~~19~~			
~~" "~~		~~" "~~					~~12~~			
~~"~~		~~pt. lot 2 N. R.R.~~				5	~~64~~			
~~" "~~		~~" " 3 "~~					~~6 34~~			
Chgo. Lake Shore & Eastern Ry		~~pt. lot 2~~ pt W²				6	66		R 58 W.	
" "		pt. lot 1 pt E²				~~3~~ 7	~~64~~ 45		R 7 W.	
Forsyth, Oliver O		lot 1 NW				5	21			
" Hattie O & Sarah L		Frac. W²SW				14	13			
~~Forsyth, Oliver, Hattie & Sarah~~		~~pt. lot 3 (pt. W²SE)~~				~~2~~	~~85~~			
" "		lot 4 pt E²SE				~~2~~	~~11~~			
Hammond, city of		pt. lot 1				2				
" "		" "				3	50			
Lake city water Co		pt. lot 1				1				
Lake Shore & Michigan S. Ry.		pt. E²SE				14	25			
" "		pt. W²SE				7	28			
~~" "~~		~~pt. lot 2~~				~~2~~	~~58~~		Right of way	
" "						2	70		R of way	
Schaaf, Richard & Catherine		pt. lot 1				1	66			
Baltimore & Ohio RR.		E² S.E.				3	32		R. of W	
" "		pt W² S E.				5	75		R of W.	
" "		all W² S E, north of R of W C. L. S. & E. RR.				6	328		acreage	
" "		pt lot 2 lying N. of RR.				5	25		acreage	
" "		pt N E.				7	24		R of way	

[9]

CALUMET ROOM
Hammond Public Library

SECTION No. 6

1907

Congressional Township No. 37, R. 9

SCALE—Ten rods to a space, Congress Land, which is one mile square for a section.
Number of acres in this section, according to the United States Survey.

CALUMET ROOM
Hammond Public Library

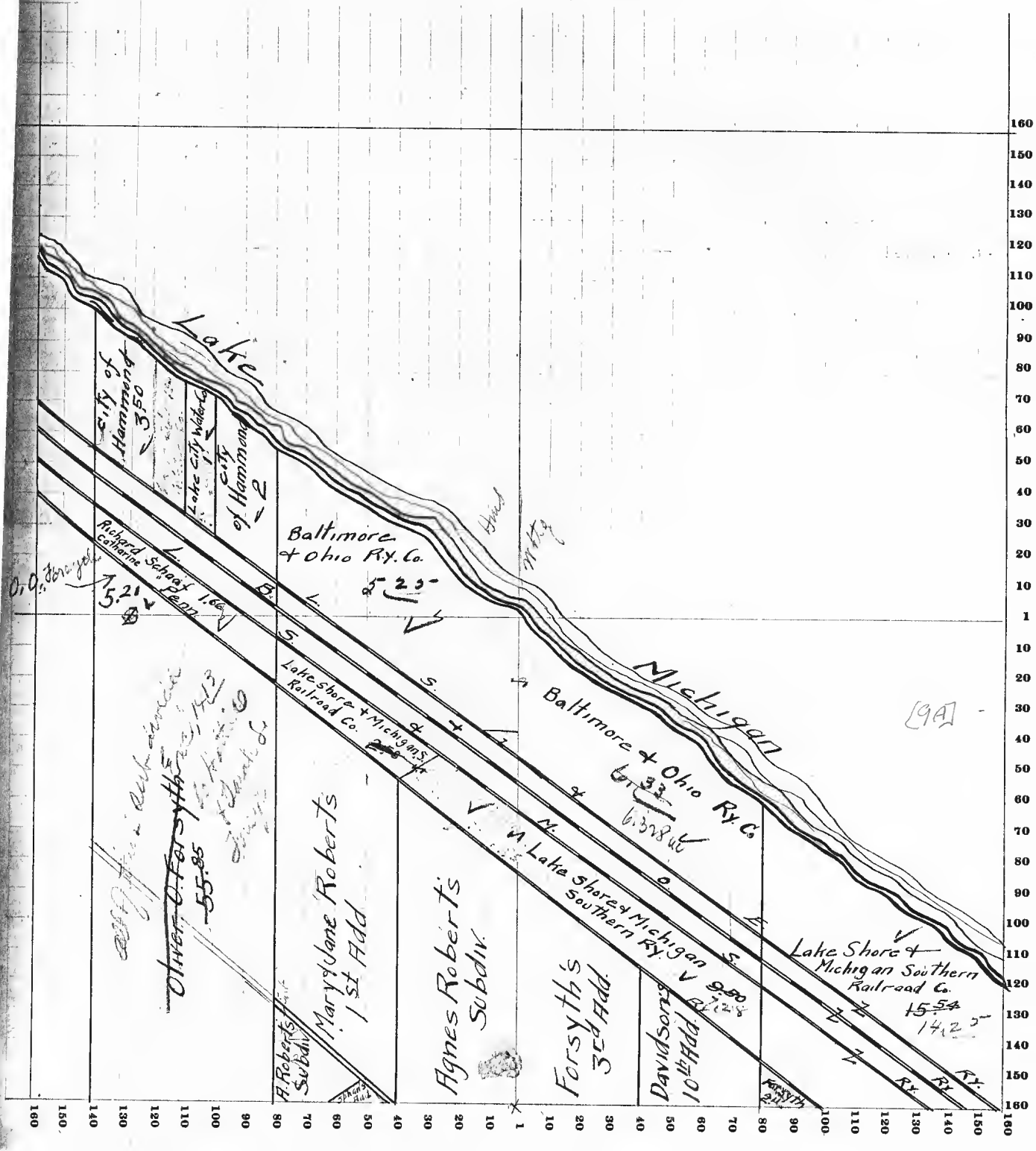

Lake COUNTY, INDIANA, 1907

Assessor's Plat-Book for North **Township, No.** 36 9 7

WM. B. BURFORD, BLANK BOOK MFR. INDIANAPOLIS.

	NAMES OF OWNERS.	Number on Plat.	DESCRIPTION.	Section.	Township.	Range.	Acres.	Hundredths.	Value of Lands.	Value of Improvements.	Value of Lands and Improvements
✓	Herding, Rev. Jos. H		church property E²E²SE NE	7	36	9	10				
✓	Anderson, Bertha		S²S²SW SW				10				
✓	Berwanger, Frank		S² NE SW				20				
✓	Chgo. Ind & Louisville Ry		pt. NW SE + E² SE				9	20			
✓	" "		+ pt NW + NE + pt NE Chur.				~~8~~	~~14~~	Right of way		
✓	Concordia, Evan. Luthern Cem. Assn		pt. NW NW (cemetery)				20	30			
✓	Downey, Susie McLaughlin		Cent. E² SE				14	13			
✓	De Vroe, Martin		pt. S.R.R. E² SE				8	76			
✓	Engel, Ida		N² N² SW SW				10				
✓	Frederick, Wm G.		pt. E² NE NW				1	25			
✓	Huehn, Mary M		pt. NW NW				6	44			
✓	Heckleman, Louis		S. pt. S² SE NW				15				
✓	Haneen, Johanna		N² S² SW SW				10				
✓	Jarnecke, John F		pt. E² NE NW				14	~~82~~ 78			
✓	"		pt SW SE				39	29			
✓	Krug, ~~Elizabeth~~		W² E² W² SE NE				5				
✓	Larned, E. B. & W. B.		NW NE				40				
✓	Lathrop Bryan ½ + J. Wadham ½		NE NE				40				
✓	Loescher, Emma		S² N² SW SW				10				
✓	Lamprecht, Augusta		S² SW NE				~~17~~ 15	~~06~~ 06			
✓	Mott, Fred R		N. end NW SW				25	75			
✓	Malo, Mary F		N² NE SW				20				
✓	McLaughlin, Phillip		N. of R.R. E² SE				35				
✓	McLaughlin, Frank		W. side E² SE				14	19			
✓	~~McGary, Henry & Clarissa~~ McGary Ernest		N. side SW NW				2	50			
✓	Prohl, Anna		W² E² SE NE				10				
✓	Rumpke, Frederick		E² E² W² SE NE				5				
✓	Rausch, Christian M		N² SW NW				5	72			
✓	" "		pt SW NW				20				
✓	Schreiber, Emil		pt. NW NW				6				
✓	Schreiber, A. F. & G. Muenich		pt. W² NE NW				11	98			
✓	Schreiber, Emil		SE SW				40				
✓	" "		pt. W² NE NW				~~4~~ 3	~~27~~ 30		10	
✓	Schreiber, Ernest G		NW SE				36	25			
✓	Soule, M. M.		Oak Hill Cemetery Ass				10				
✓	Trustee of North T.P.		pt. SW SE					71			
✓	Zeeler, Sigmond		N. pt. SE NW + N² SW NE				41	86			
✓	Lamprecht Elias		pt 22 SW 21 E				2	00			

CALUMET ROOM
Hammond Public Library

1907

SECTION No. 7

Congressional Township No. 36, R. 9

SCALE—Ten rods to a space, Congress Land, which is one mile square for a section.
Number of acres in this section, according to the United States Survey. 611.24

CALUMET ROOM
Hammond Public Library

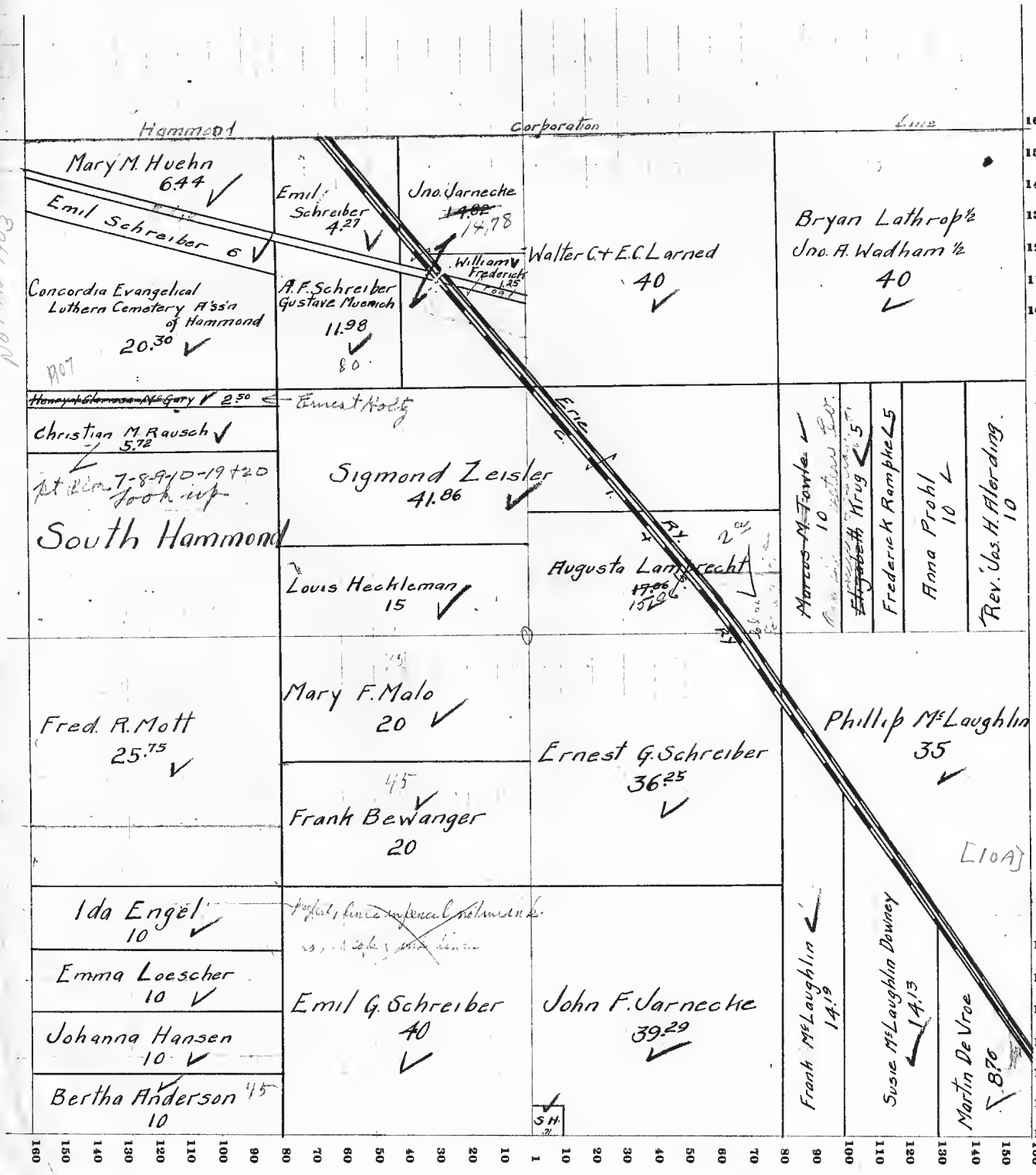

Lake COUNTY, INDIANA, 1907

Assessor's Plat-Book for North **Township, No.** 37 9 7

WM. B. BURFORD, BLANK BOOK MFR. INDIANAPOLIS.

NAMES OF OWNERS.	Number on Plat.	DESCRIPTION.	Section.	Township.	Range.	Acres.	Hundredths.	Value of Lands.	Value of Improvements.	Val Lan Imp me
✓ ~~Aleording Rt Rev, Church~~		~~rest of RA N½ SE + pt N½ SE~~					~~75~~			
✓ Fisher, Annie K		frac. SW NW + SE NW	7	37	9	69	80			
✓ " "		lots 1 + 2 frac. SW				136	74			
✓ Foreyth, Oliver, Hattie & Sarah		pt. frac. NW NW				9	80			
✓ " " "		pt. N² NE				2	92			
✓ Foreyth, Henry P		lot 4 or frac. S² SE				80				
~~Foreyth, Carrie C~~		~~pt. lot 3 or frac. N² SE~~				~~11~~	~~65~~			
Foreyth, George W		pt. lot 3 or frac. N² SE				51	50			
✓ Foreyth, ~~Oliver C~~ Hattie C & Sarah L.		pt. frac. NW NW				20				
✓ ~~Hammond Blue Island Ry. B.R.~~		pt. lot 3				3	90			
✓ " "		pt. lot 1 + 2				6	27			
~~Plymouth Congl Church~~		~~pt. NE NE 75X153~~					~~14~~			
✓ Pittsburgh, Ft. Wayne & Chgo Ry		pt. NE NE				1	50			
✓ " "		pt. NE				1	25			
✓ Public Library Board of Whiting		pt. NE NE					45			
~~Standard Oil Co~~		~~pt. NE NE~~				~~18~~	~~66~~			
~~Szudzinski, Julius~~		~~pt. lot 3 frac. N² SE~~				~~1~~	~~25~~			
~~Webb, A. A.~~		W. rd N² SE					50			
Tatiak John		Lt. SW. 25X122								
Whiting Town of		pt of sec.					14			
" " School		pt NE NE.					50			
Sarancik Joseph and Frank Mahalchik		pt SE					35			

CALUMET ROOM
Hammond Public Library

Plat

SECTION No. 7 (ex SENE)

Congressional Township No. 37, R. 9

1907

SCALE—Ten rods to a space, Congress Land, which is one mile square for a section.
Number of acres in this section, according to the United States Survey. 503.86

CALUMET ROOM
Hammond Public Library

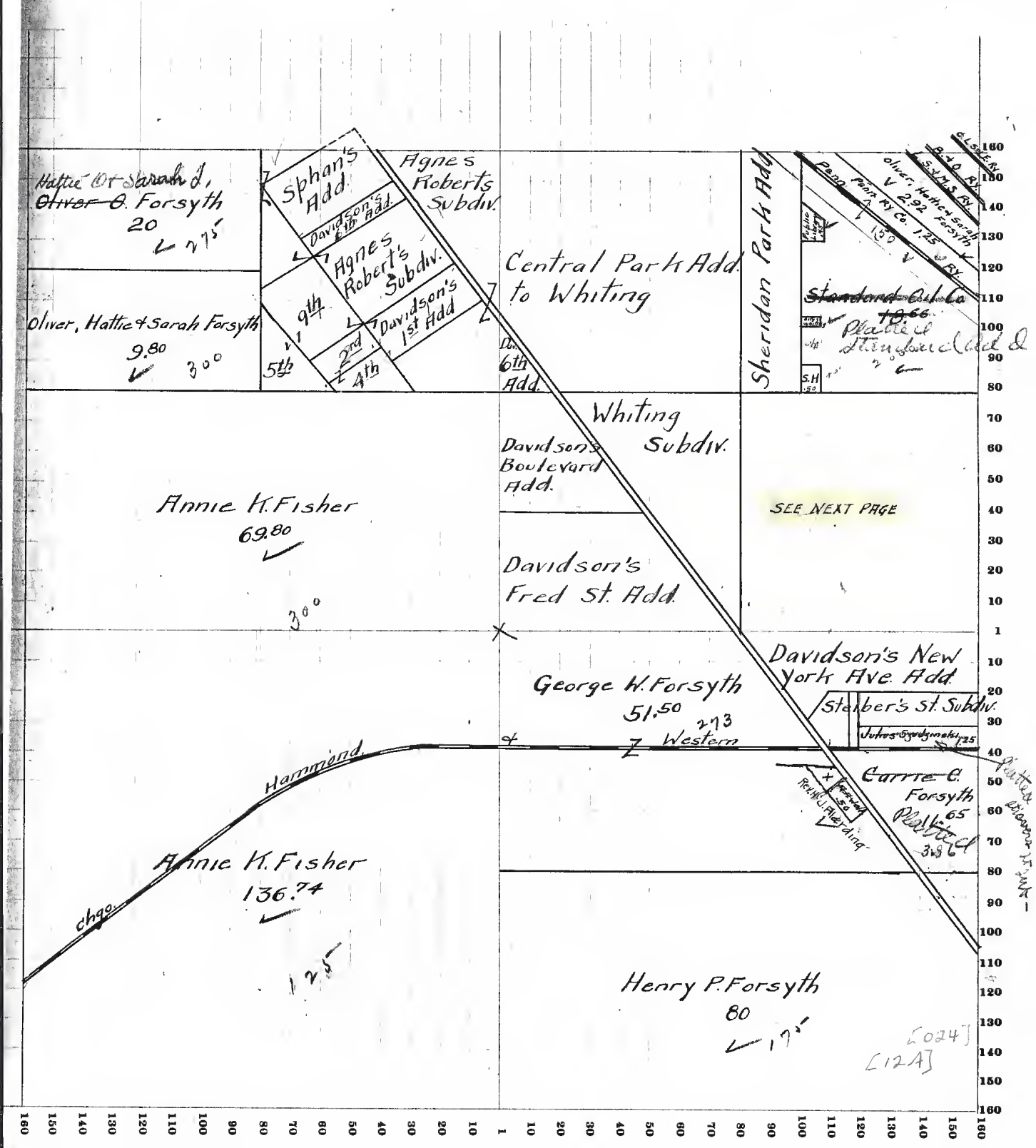

Lake COUNTY, INDIANA, 1907

Assessor's Plat-Book for North **Township, No.** 37 R 9 Sec 7

WM. B. BURFORD, BLANK BOOK MFR. INDIANAPOLIS.

NAMES OF OWNERS.	Number on Plat.	DESCRIPTION.	Section.	Township.	Range.	Acres.	Hundredths.	Value of Lands.	Value of Improvements.	Value of Lands and Improvements.
~~Atchison, Agnes~~		~~pt. SW Cor. SE NE~~	~~7~~	~~37~~	~~9~~		~~08~~			
Atkin, Hugh W. / Hart, Hugh W. & Michele Mutini / Isabella Drew		pt. SE NE					10			
Davidson, Chas. D		pt. SE NE ~~50x65~~ 25x125					07 ~~15~~ 08			
Falkenthal, Geo		pt SE NE					37 ~~44~~			
~~Gehrke, Charles E~~		pt. SE NE					07			
Garvin, Catharine		pt. SE NE					07			
Gilmurray, Ida		pt. SE NE					14			
Griffith David & Anna		pt. SE NE					07			
Goldrick, Milest Dilly C		pt. SE NE					07			
Hatt, Henry		pt. SE NE					07			
Kessler, Samuell & Wm Porter		pt. SE NE					12			
Lavery, P. J & Amelia C		pt. SE NE					07			
Leinen, Margaretta		pt. SE NE					07			
Stinson, John M. / Keller Geo.		pt. SE NE					07			
~~Mahlitz, Otto~~		pt. SE NE 33x125					07			
Meyers, W. H.		pt. SE NE					07			
Orlach, Alvina		pt. SE NE					14			
Porter, Wm J. & Eliza A.		pt. SE NE					08			
Peceny, Ned		pt. SE NE					07			
Rehna, Charles & Rose		pt. SE NE					07			
Reshan, Miklos		pt. SE NE					05			
Reshan, Steven & Annie		pt SE NE					36			
Lihatos, Peter & Mary		" "					06			
Sabinsky, August		pt. SE NE					07			
Dillon / ~~Travers, E. D. & Rose~~		pt. SE NE / pt. SE NE					07 ~~14~~ 07			
Vater, Wm E		pt. SE NE					25 ~~07~~			
Wenzel, Franz		pt SE NE					60			
" "		" "					36			
Wenzel, Frank		pt. SE NE				2				
Wells, Horace S		pt. SE NE 25x125					07		Plat	
Zweig, Wilhelm		pt. SE NE 50x120								
[illegible]		pt S E M E 25x120					07			
Sopper, Horace A.		pt S E M E					07			
Lindeman Joseph		pt S E M E 50x125								
Niestenfeld Aug & Sophia		pt S E M E 50x75							Plat	

CALUMET ROOM
Hammond Public Library

[11]

SENE SECTION No. 7

1907

Congressional Township No. 37, R. 9

SCALE—~~Ten~~ 2½ rods to a space, Congress Land, which is one mile square for a section.
Number of acres in this section, according to the United States Survey. 503.86

CALUMET ROOM
Hammond Public Library



Lake COUNTY, INDIANA, 1907

Assessor's Plat-Book for North **Township, No.** 36 R 9 Sec 8

WM. B. BURFORD, BLANK BOOK MFR. INDIANAPOLIS.

	NAMES OF OWNERS.	Number on Plat.	DESCRIPTION.	Section.	Township.	Range.	Acres.	Hundredths.	Value of Lands.	Value of Improvements.	Value of Lands and Improvements
✓	Baumeister, Hy C.L.		NW. NE SW	8	36	9	10				
✓	~~Beck, Louis~~ HENRY HOPP		W² N² E² NE NE SW				1	25			
✓	~~Beck, Charles~~ " "		E² S² E² NE NE SW				1	25			
✓	~~Ohio, Conn. & Louisville Rd.~~ Chicago & S.E. Ry.		pt W² E² E² NE NE SW; pt. SW SW					63 79		Right of way	
✓	Diederick, John		N² S² NW SW				10				
✓	Erfurth, Mrs. Louisa		pt. W² + pt. E² SW SW				22	16			
✓	Greenwood Cemetery Co		W² W² W² SW NW				5				
✓	Hopp, Helmuth		S² S² NW SW				10				
✓	Hopp, Francis, August, H + Lida		N. pt. E. pt. SW SW				5	84			
✓	Ind. Land Co.		pt. NE				151	~~14~~ 13			
✓	"		E² NW				77				
✓	~~Hammond Realty Co~~ ~~Knickerbocker, Amo. Jr.~~		S² NE + SE SW				120				
✓	Lathrop, Bryan ½ + Wadhams, John A ½		NW NW				40				
✓	Munster, Jacob		W² W² E² SW NW				5				
✓	Munster, Anton		E-W² E² SW NW				5				
✓	Kuenich, Gustav		S. pt. E. pt. SW SW				9	31			
✓	McLaughlin, Philip H		SE NE SW				10				
✓	" "		W² NE NE SW				5				
✓	Rafter John		E² NE NE NE SW				1	25			
✓	McLaughlin, Philip		N² NW SW				20				
✓	~~Peter, Frederick~~ St. Mary's Roman Catholic Cem. Assn.		E² W² SW NW				10				
✓	Piper, John S		W² E² NE SE				10				
✓	Piper, Jennie		E² E² NE SE				10				
✓	Rademacher, Rev. Jos.		E² W² W² SW ~~SW~~ NW (Cemetery)				5				
✓	Schreiber, Emil		NW. SE				40				
✓	Smith, Thomas		W² NE SE				20				
✓	Schultz, Mathias		W² S² E² NE NE SW				~~1~~	~~25~~ 63			
✓	Standish, Chas. A.V.		SW NE SW				8				
✓	Thornton, Elijah B		E² E² SW NW				10				
✓	Chicago, Ind. + So. R.R.		pt E² N E.				6	37			

CALUMET ROOM
Hammond Public Library

1907

SECTION No. 8

Congressional Township No. 36, R. 9

SCALE—Ten rods to a space, Congress Land, which is one mile square for a section.
Number of acres in this section, according to the United States Survey. 640

CALUMET ROOM
Hammond Public Library



Lake COUNTY, INDIANA, 1907

Assessor's Plat-Book for North **Township, No.** 37 R9 Sec 8

WM. B. BURFORD, BLANK BOOK MFR. INDIANAPOLIS.

NAMES OF OWNERS.	Number on Plat.	DESCRIPTION.	Section.	Township.	Range.	Acres.	Hundredths.	Value of Lands.	Value of Improvements.	Value of Lands and Improvements
✓ Ahrens. R. P.		pt. lot 4 (pt. E² SE)	8	37	9	17	09			
✓ Bodney, John	"9"	pt. SW (25x122)					.07			
✓ ~~Chicago Junction Ry Co~~ Gud Harbor Belt R.R.		pt. SW & pt. NW				2	20		R. Jroay	
✓ Cot, Ann	"7"	" SW (25x122)					07			
✓ Eggers, Henry D. (Estate)		" lot 4 (pt. E² SE)				12	17			
✓ ~~Forsgitt, Clover C, Hattie O~~ Forsgitt, Dutton		pt. NW NW				10	92			
✓ ~~" " & Sarah L.~~		" " "				1	40		Plat	
✓ Frankowski, Konstanty	"19"	" W² SW (25x125)					07			
✓ Geist, Clarance		" " "					40			
✓ Harmes, Christopher	"15 & 18"	" SW NW.				1	44			
✓ Kozaick, Michael & Emi		" SW NW					12			
✓ Lake Shore & Michigan Southern Ry		" lot 4 E² SE				4	61			
✓ Migitz, Nathan & Max Stiglitz	"17"	" SW NW 50x125					14			
✓ Miller, Fred, Brewing Co.	"10"	" W² SW					33			
✓ ~~McKelfer, Mary~~ Swiatek Jos. & J.	"5"	" SW 25x122					07			
✓ Putman, Wm. E & Jennie E	"12"	" SW NW 25x125					07			
✓ Pitt. Ft. W. & Chgo. Ry.		pt. NW NW					94			
✓		✓ SE SE				5	91			
✓ Rakatzki, Anna	"8"	pt. SW 25x122 .07 Pt. SW					14			
✓ Schrage, Henry		pt. SW NW S. Ry.				14	10			
✓	"1"	" SW SW					07			
Standard Oil Co.		" " Pt. NE SW				8	88			
✓		" " " 8x95								
✓		" " " 25x96								
✓		" " " 17x80								
✓		" " " 25x96								
		Pt lot 5 SW					49			
✓		" W Ry. NW NW				2	00			
✓		" Seat				~~22~~ 228	~~21~~ 40			
✓		" SE NE					07			
Indiana Pipe Line Co.		pt. SW. SW.					84			
✓ Szudzinski, Julius	"2 & 4"	pt. SW SW					21		[14]	
✓ Sosnowski, Hedwig	"14"	✓ ✓ ✓					05			
✓ Smialek, Jno. & Barbara	"13"	✓ W² ✓					07			
✓ ~~Stoll, Geo. & Bend~~ Hajda John + V	"6"	✓ SW					07			
✓ ~~Saffa, Hermann~~ Szymanski John + A	"3"	✓ SW SW 25x122					07			

over

CALUMET ROOM
Hammond Public Library

190

SECTION No. 8

1907

Congressional Township No. 37, R. 9

SCALE—Ten rods to a space, Congress Land, which is one mile square for a section.
Number of acres in this section, according to the United States Survey.

CALUMET ROOM
Hammond Public Library

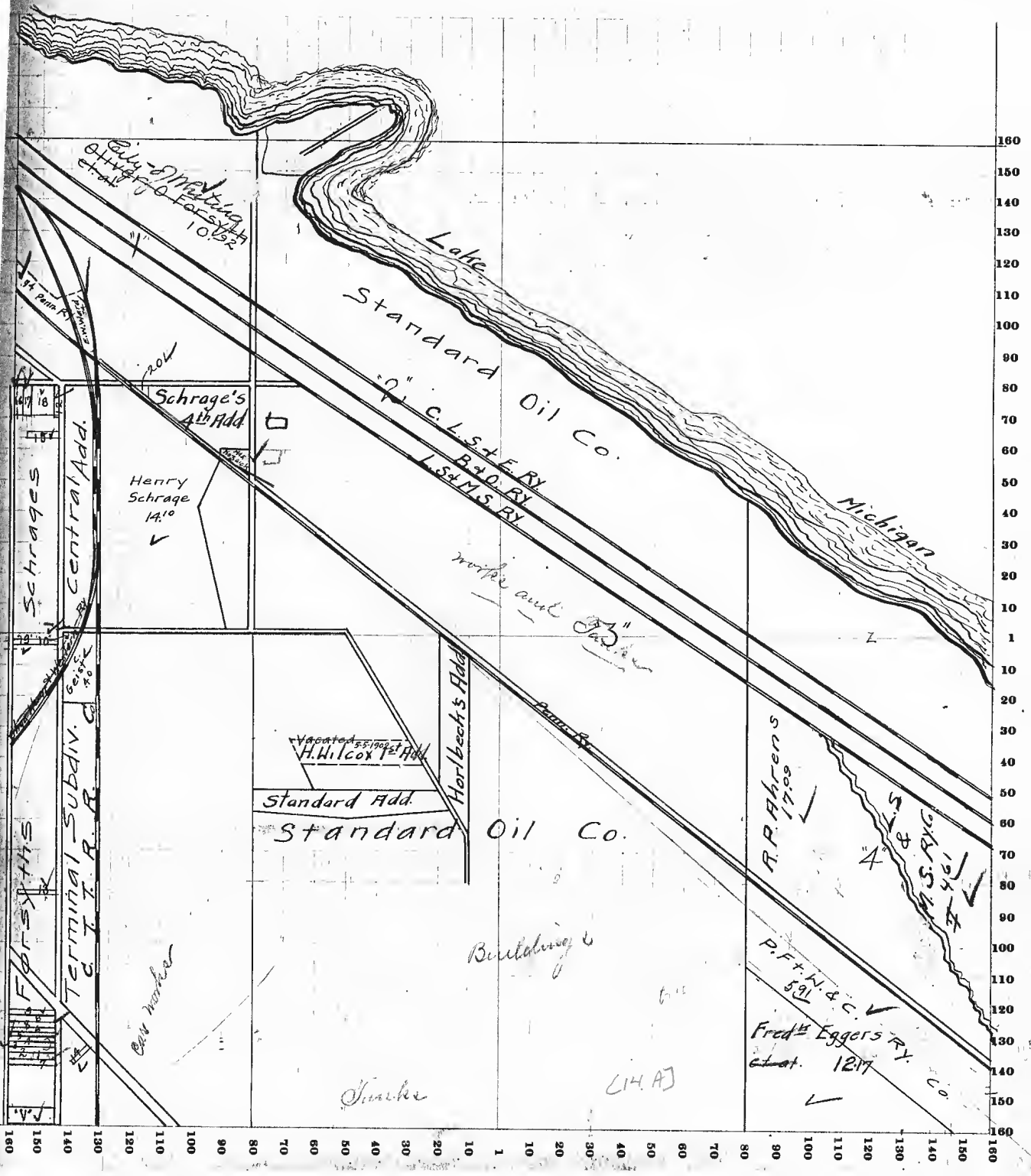

Lake COUNTY, INDIANA, 1907

Assessor's Plat-Book for North **Township, No.** Cont.

WM. B. BURFORD, BLANK BOOK MFR. INDIANAPOLIS.

NAMES OF OWNERS.	Number on Plat.	DESCRIPTION.	Section.	Township.	Range.	Acres.	Hundredths.	Value of Lands.	Value of Improvements.
✓ Thompson & Osborn ~~Schuenhofen, P.B. Brewing Co.~~	"16"	pt. SW NW 25x125	8	37	9		07		
✓ Jomastick, George	"20"	pt. SW NW					06		
✓ Gordon Robt. & Sophia ~~Vogel, Emma~~	"1"	pt W² SW 14 & 21					35		
✓ Ostrowski Joseph ~~Ward E.W. Cellulose Packing Mfg. Co.~~		pt. NW NW					34		

CALUMET ROOM
Hammond Public Library

SECTION No. Con't

SEC 8 1907

Congressional Township No. 37, **R.** 9

SCALE—Ten rods to a space, Congress Land, which is one mile square for a section.
Number of acres in this section, according to the United States Survey.

CALUMET ROOM
Hammond Public Library



Lake COUNTY, INDIANA, 1907

Sec 9

Assessor's Plat-Book for North **Township, No.** 36 R 9

WM. B. BURFORD, BLANK BOOK MFR. INDIANAPOLIS.

NAMES OF OWNERS.	Number on Plat.	DESCRIPTION.	Section.	Township.	Range.	Acres.	Hundredths.	Value of Lands.	Value of Improvements.	Value of Lands and Improvements.
Adams, Adele F 1/3			9	36	9					
Bass, Clara F 1/3										
Porter, Julia F 1/3		N² NE				80				
Buttner, Joseph		pt. NE SW				4				
" "		SE. Cor SW SE				4				
Bachechmidt, Emma A		pt. NW NE SW				3	50			
Benda John 1/2 + John Holley 1/2		pt. W² E² SW SW				1				
Chick, Mary J		E² E² SW SW				6	53			
Chick, Florence		E² W² SW SW				10				
Crumpacker, Peter		pt. E² NW				21 ~~22~~	18			
Chgo, Ind. + Southern Ry		pt. NW NW				9 ~~10~~	48 ~~08~~			
" "		pt. W² NW				4	91			
Dedlow, William		NE Cor SW				2	00			
" "		frac. pt NE SW					17			
		pt. E² SW				6	75			
God's Holy Messenger + Co ~~Ewlen, Elizabeth~~		W² E² NW SW				10				
First Greek Cath. church of Whiting		pt. SE NW				10				
Gorman, F.F. + Lizzie E		pt. SE NW				3	66			
Grapp, Gustave + Anna		pt. NW SE				1	50			
Hopp, Henry		W. side NE SW				10				
" "		W² SW SE NW				3	75			
		pt. E² E² NW SW				6				
" "		" SW NW SE					27			
Hess, Joseph J		pt. NW SE				2				
Hartman, Frederick Wm		frac. S² NE				78	38			
Hess, Albert A		pt. SW SE Plat				2				
Hess, Frank + Martha		SW Cor SE				13	60			
Hess, Elizabeth		pt. NW SE				26	58			
" "		frac. pt. NE SW				2	15			
" "		pt. E² SW SE				11	75			
" "		S.R.R. S² NE				1	12			
		pt. NW SE					42			
Haan, ~~John~~ Anna		pt. SW SE				~~1~~	64			
Haan, Jacob D		W. side NE NW SE SW				1				
Indiana Harbor R.R.		E. pt. E² E² NW SW Plat				3	04			
" "		E. " E² E² SW SW "				3	47			
		pt. NW SW "					54			
" "		pt. E² W² NW				10	17			
		" W² NW "					30			
Indiana Land Co		pt. W² NW				39	12 ~~72~~			
Kreener, Katherine		NW Cor SE SW				1 ~~2~~	00 ~~50~~			
Lake County		N. side N² NE SE (Cemetery)				4				

CALUMET ROOM
Hammond Public Library

[16]

1907

SECTION No. 9

Congressional Township No. 36, R. 9

SCALE—Ten rods to a space, Congress Land, which is one mile square for a section.
Number of acres in this section, according to the United States Survey. 640

CALUMET ROOM
Hammond Public Library

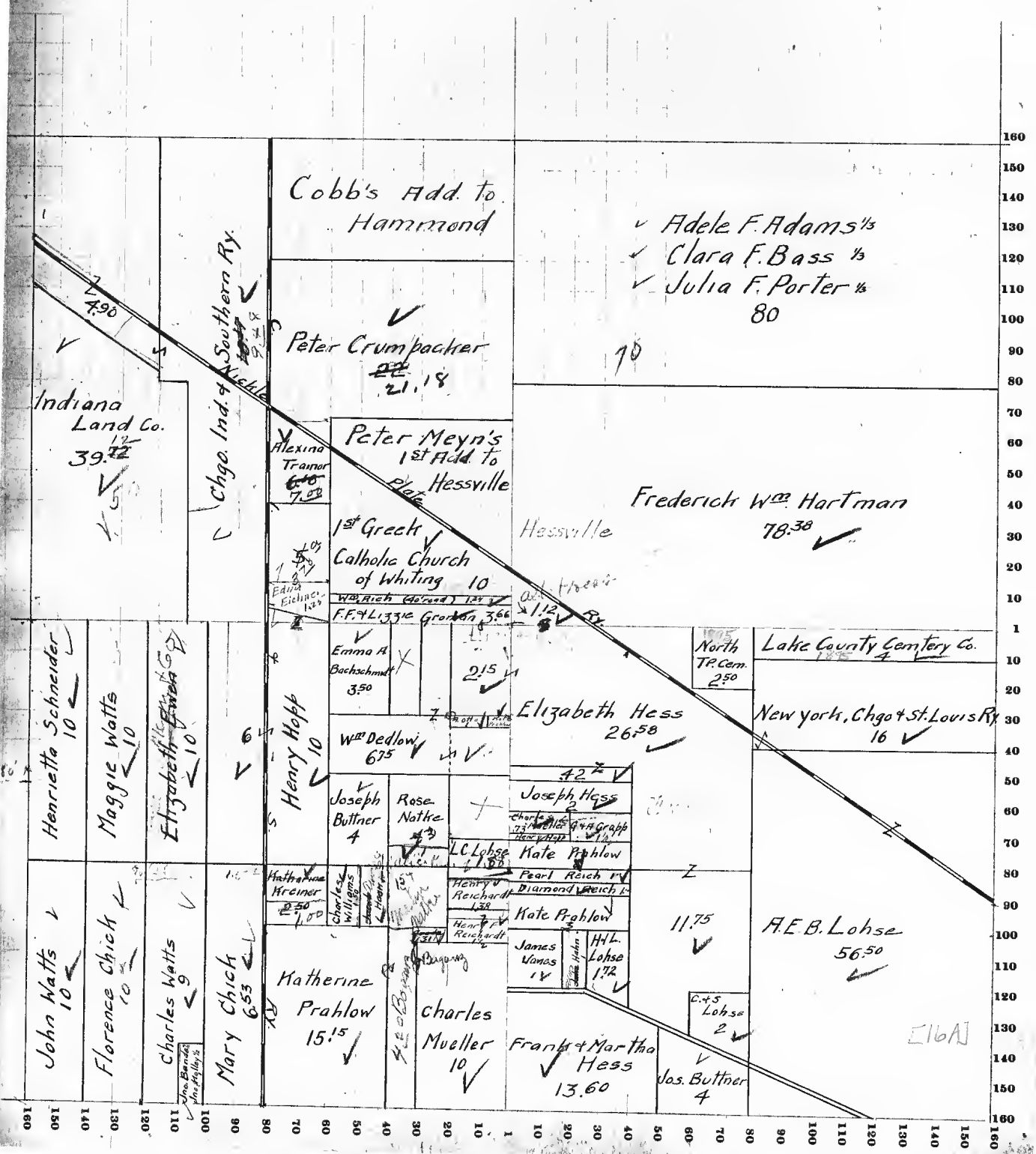

Lake COUNTY, INDIANA, 1907

Assessor's Plat-Book for North **Township, No.**

WM. B. BURFORD, BLANK BOOK MFR. INDIANAPOLIS.

NAMES OF OWNERS.	Number on Plat.	DESCRIPTION.	Section.	Township.	Range.	Acres.	Hundredths.	Value of Lands.	Value of Improvements.
✓ Lochra, Henry N		Mid. pt. SW Plat	9	36	9	3	75		
✓ Lohse, A.E.B.		S. end S² SE				56	50		
✓ Lohse, Caroline Sophia		SE. Cor SE				2			
✓ Lohse, Horace & Louisa		pt. SW SE				1	72		
✓ Lohse, Louisa C		E. pt SW				1	88		
✓ ~~Mueller, Charles~~ Frank Holly		pt. SW NW SE					73		
✓ " "		pt SE NW SW, & pt W² NE SW					50		
✓ ~~Mueller Chas.~~		SE SE SW				10			
✓ New York, Chgo & St. Louis Ry		pt. N² NE SE				16			
✓ ~~Nathe, Rose~~ Bargain Herman		S. end W² NE SW				~~4~~ 3			
✓ Otto, Augusta		pt. NE SW				1			
✓ Prahlow, Katherine		SW SE SW & S² NW SE SW				15	15		
✓ Prahlow, Kate		N² NW SW SE				3	00		
✓ " "		pt NW SE				1	00		
✓ Prahlow, Katie		pt. NE SW					~~85~~ 74		
-60 ✓ ~~Quade, Wm H~~ Bargain Herman		~~pt. SE NW~~					31		
Reichard, Henry J		E. pt. SW				1	38		
✓ Reichard, Henry F		pt. SW				1	~~60~~ 50		
✓ Reichard, Henry F & Caroline		pt. E. pt. SW Plat				1	00		
✓ Reich, William		S 5/6 E 3/4 SE NW				1	34		
✓ Reich, Pearl K		pt. W² SW SE				1			
✓ Reich, Diamond M		pt. W² SW SE				1			
✓ Schneider, Henrietta		W² W² NW SW				10			
✓ Trainor, Alepina		pt. E² NW				7	00 ~~6 78~~		
✓ Vanes, James		NW Cor SW SE				1			
✓ Watts, Maggie		E² W² NW SW				10			
✓ Watts, Charles		pt. W² E² SW SW				9			
✓ Watts, John		W² W² SW SW				10			
✓ Williams, Charles		N. pt. SE SW				1	50		
✓ Gorman Thos		pt NE NE SW.					50		
✓ Ind Harb Belt		pt E² NW. Plat					82		
✓ Railroad Co		pt W² NW "				10	82		
✓ Klee Henry E, - Chas & John		pt NW & E "				1	50		
✓ " Joseph A.		pt NE. SW 26' X 120'							
Wilson John		pt SW. SE					56		
✓ " Elijah		~~pt~~ NW. Cor SE SW.				1	50		
✓ Eichner Edwa		pt W² SW & E NW.				1	25		

CALUMET ROOM
Hammond Public Library

[17]

SECTION No. 9

SEC 9 1907

Congressional Township No. 36, R. 9 Can't

SCALE—Ten rods to a space, Congress Land, which is one mile square for e section.
Number of eores in this seotion, according to the United States Survey.

CALUMET ROOM
Hammond Public Library



Lake COUNTY, INDIANA, 1907

Assessor's Plat-Book for North **Township, No.**

WM. B. BURFORD, BLANK BOOK MFR. INDIANAPOLIS.

NAMES OF OWNERS.	Number on Plat.	DESCRIPTION.	Section.	Township.	Range.	Acres.	Hundredths.	Value of Lands.	Value of Improvements.	Value of Lands and Improvements
Lake Shore & Michigan Southern Ry.		Fr. Sect.	9	37	9	~~28~~ 13	~~00~~ 64			

CALUMET ROOM
Hammond Public Library

SECTION No. 9

1907

Congressional Township No. 37, R. 9

SCALE—Ten rods to a space, Congress Land, which is one mile square for a section.
Number of acres in this section, according to the United States Survey.

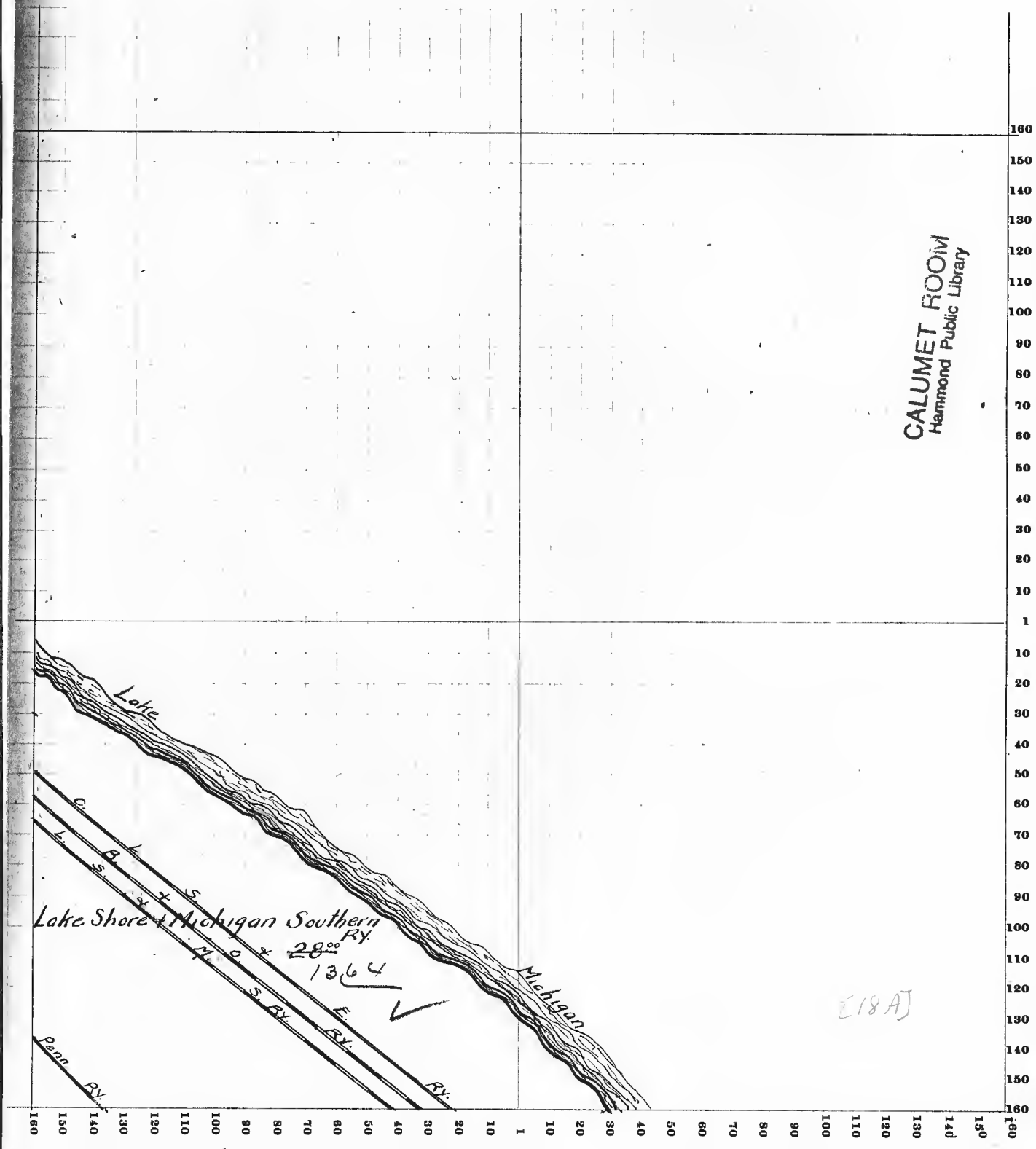

CALUMET ROOM
Hammond Public Library

Lake COUNTY, INDIANA, 1907

Assessor's Plat-Book for North **Township, No.**

WM. B. BURFORD, BLANK BOOK MFR. INDIANAPOLIS.

NAMES OF OWNERS.	Number on Plat.	DESCRIPTION.	Section.	Township.	Range.	Acres.	Hundredths.	Value of Lands.	Value of Improvements.	Value of Lands and Improvements.
Adams, Adele 7 1/3			10	36	9					
Bass, Clara 7 1/3										
Porter, Julia 7 1/3										
Stacker, Mary Rice ~~Davis, Elisha J.~~		NW NW				40				
Fenn, Mrs. Emma		W. side NE NE				8				
Hess, George		Mid. pt. NE NE				20				
~~Hilgendorf, Wm~~ Mott, Fred R. + F. R. Schaaf		S. end W½ SW				46	50			
Jenkins, Frank + Chas Moore		SE SW				38	75			
~~Hess, Gustave~~		W. pt. S½ NE SE				6	66			
Keck, Fred		S½ NW NE				20				
Miles, E. G.		NE SW + NW SE				80				
~~Mott, Fred R.~~ Tuthill Alice M.		NW NE SE				10				
Vila Ralph Q. + Daniel M. Jordan		S. side SE SE				17				
Mott Fred R.		NE NE SE				10				
Miller, Richard L.		E. side NE NE				12				
" "		N. side SE SE				23				
Tuthill, Harry B		N. pt. NW SW				30				
~~Warner, J. M. + R 1/2~~										
Elisha J. Davis 1/2		SW SE				40				
Tuthill Harry B. + W. P. Harnold ~~Wood, J. J.~~		E⅔ S½ NE SE				13	33			
Wheeler, Meyer		SW NE				40				
" "		SE NE				40				
Richard L. Miller										
Daniel M. St Clair		SW & E.				40	00			
						[19]				

CALUMET ROOM
Hammond Public Library

SECTION No. 10

1907

Congressional Township No. 36, R. 9

SCALE—Ten rods to a space, Congress Land, which is one mile square for a section.
Number of acres in this section, according to the United States Survey. 640

CALUMET ROOM
Hammond Public Library

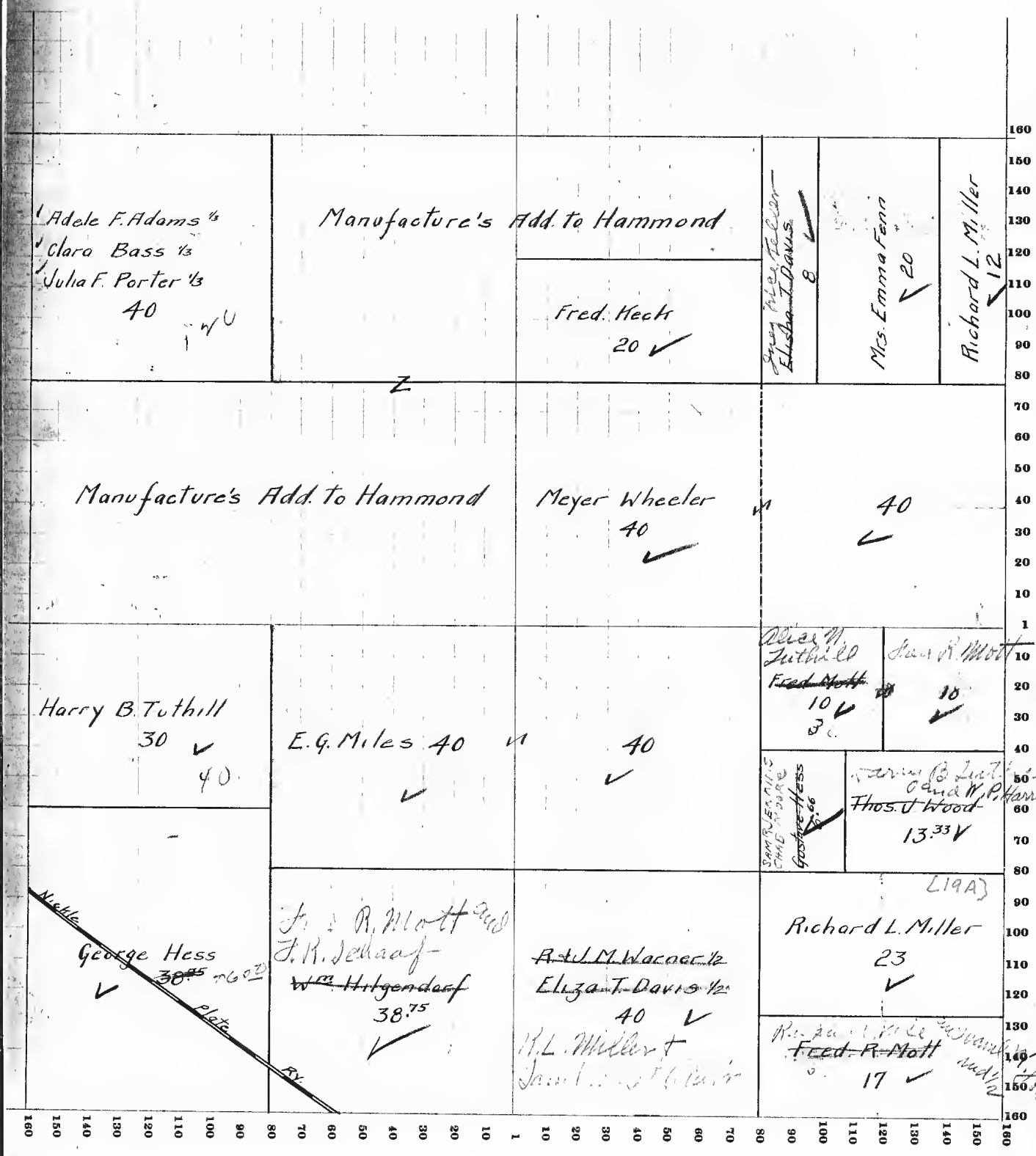

Lake COUNTY, INDIANA, 1907

Assessor's Plat-Book for North **Township, No.**

WM. B. BURFORD, BLANK BOOK MFG. INDIANAPOLIS.

NAMES OF OWNERS.	Number on Plat.	DESCRIPTION.	Section.	Township.	Range.	Acres.	Hundredths.	Value of Lands.	Value of Improvements.	Val Land Imp me
Weir Harry J.		pt NW,	12	36	10	3	50			
✓ Anderson, Bertha		N2 S2 N2 W2 NE SE	12	36	10	2	50			
✓ Balzer, Rosa		E2 N2 N2 SE NE				5				
✓ ~~Chgo. Ind. & Louisville Ry~~		Pt W2 SE & Pt S2 NW NE				~~20~~ 16			15.50 7.50 23.00 4.66 27.66	
✓ ~~Eggers, Mary~~		NW pd. SW				20				
✓ Engel, Ida		N2 N2 N2 NE SE				2	50			
✓ Eschenbach, Frank J.		W2 N2 N2 SE NE				5				
✓ ~~Doetline, Meyn & Co~~		Pt. E side NE NW				7				
✓ Humpfer, Joseph		S. pd. NW				~~51~~ 45	~~64~~ 14			
✓ ~~Hodel, Christian~~		Pt NW				18	50			
✓ Hodel, Edward		Pt NW				7	50			
✓ ✓, William		✓ ✓				7				
✓ ✓, John		" S2 SW				8	61			
✓ ~~Hess, Frank & Martha~~		" ✓ ✓				14	75			
✓ Hansen, Johanna		S2 N2 S2 NE SE				2	50			
✓ Karl, Emma & Louis		Pt NW				7	00			
✓ Laws, Swinburn		✓ S2 ✓ NE				4	72			
✓ Lohse, Hattie		lot 2 pd. N2 SW				3	68			
✓ Loecher, Emma		S2 N2 N2 W2 NE SE				2	50			
✓ Muenich, Alvina		N2 N2 S2 W2 NE SE				2	50			
✓ ✓ ✓		S2 S2 SE SE				10				
✓ Newman, Ida S		lot 4 or pd N2 SW				4	03			
✓ Naumann, August & Ida		✓ 3 ✓ ✓ ✓ ✓				3	68			
✓ ~~Neubert, Emma~~		✓ 1 ✓ ✓ ✓ ✓				3	68			
✓ Pohlplatz, ~~Carrie S.~~		✓ 5 ✓ ✓ ✓ ✓				4	03			
✓ Planer, Franz		NE cor. SW				23	36			
✓ Rausch, Herman		Pt. S pd. SW (with 13-36-10)				13	47			
✓ ~~Shoyer, Frances~~		NW pd. NW				2	74			
✓ Schreiber, August		Pt. W2 SE				60	50			
✓ ✓, Claudia		NE NE				40				
✓ Schneider, Wm.		lot 6, pd N2 SW				4	03			
✓ Schutz, Mary A.		SE NW NE				10	62			
✓ Fachow, Emma		Pt. S. pt. SW				13	14		[20]	
✓ ✓, John		S 25 a W2 NE SE; N 10 a SE SE				12	50			
✓ ✓, George		N2 S2 S2 W2 NE SE				2	50			
✓ ✓ ✓		S2 N2 SE SE				10				
✓ ✓, Gustav		✓ S2 N2 W2 NE SE				2	50			
✓ Freisel Willie		N2 S2 SE SE				10	00			

CALUMET ROOM
Hammond Public Library

SECTION No. 12

1907

Congressional Township No. 36, R. 10

SCALE—Ten rods to a space, Congress Land, which is one mile square for a section.
Number of acres in this section, according to the United States Survey. 515.92

CALUMET ROOM
Hammond Public Library

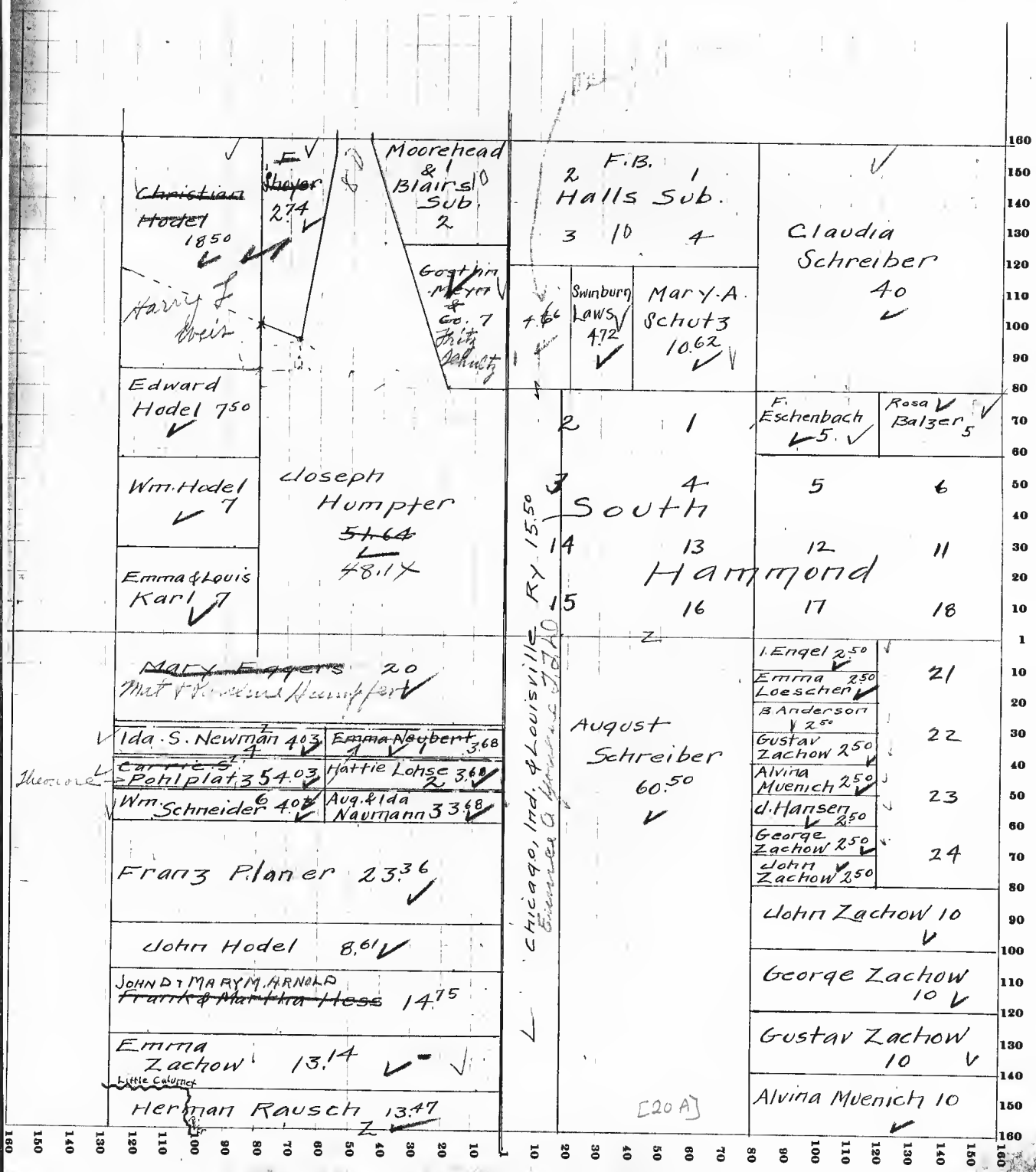

12

Congressional Township No. 36 . R. 10 1907

SCALE—Ten rods to a space, Congress Land, which is one mile square for a section.
Number of acres in this section, according to the United States Survey. 515.92

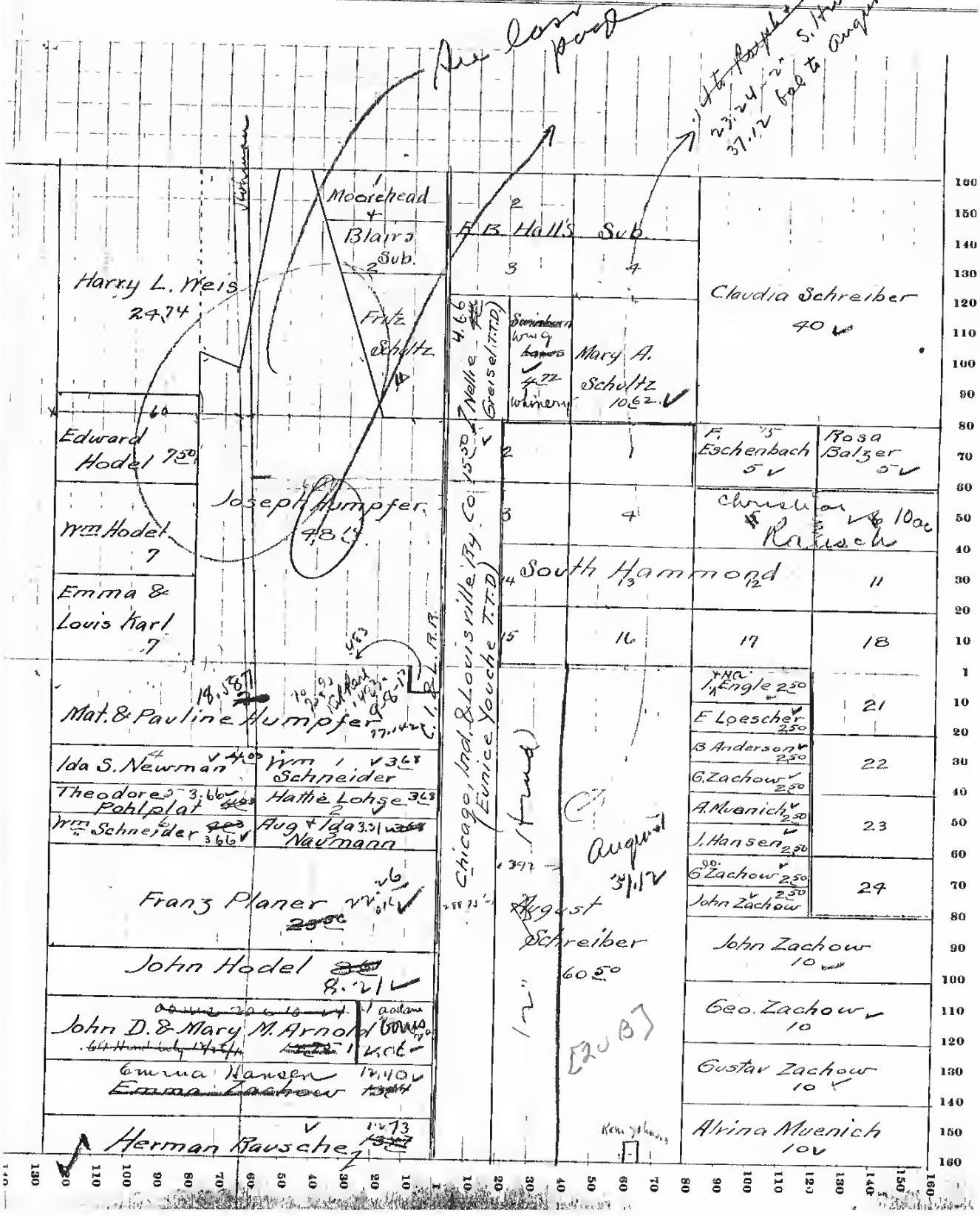

LAKE COUNTY, INDIANA, 1907

Assessor's Plat-Book for North **Township, No.**

WM. B. BURFORD, BLANK BOOK MFR. INDIANAPOLIS.

NAMES OF OWNERS.	Number on Plat.	DESCRIPTION.	Section.	Township.	Range.	Acres.	Hundredths.	Value of Lands.	Value of Improvements.	Value Lands Improvements
✓ Forsyth, Hattie O. & Sarah. L.		lots 1 & 2	12	37	10	162	79			
✓ Forsyth, Henry. P.		lot 3				135	99			
✓ Forsyth, Carrie C		pt. lot 4				134	89			
✓ ~~Hammond & Blue Belt~~ 2nd Hammond Ry	BR.									
✓ ~~Osland Ry.~~		pt. lot 4					10			
✓ Knickerbocker Ice Co		Fr. NW.				15				
✓ Shedd, C. B. & E. A.		Fr. NW cf.				94	22			

CALUMET ROOM
Hammond Public Library

SECTION No. 12

1907

Congressional Township No. 37, R. 10

SCALE—Ten rods to a space, Congress Land, which is one mile square for a section.
Number of acres in this section, according to the United States Survey. 181.48

CALUMET ROOM
Hammond Public Library

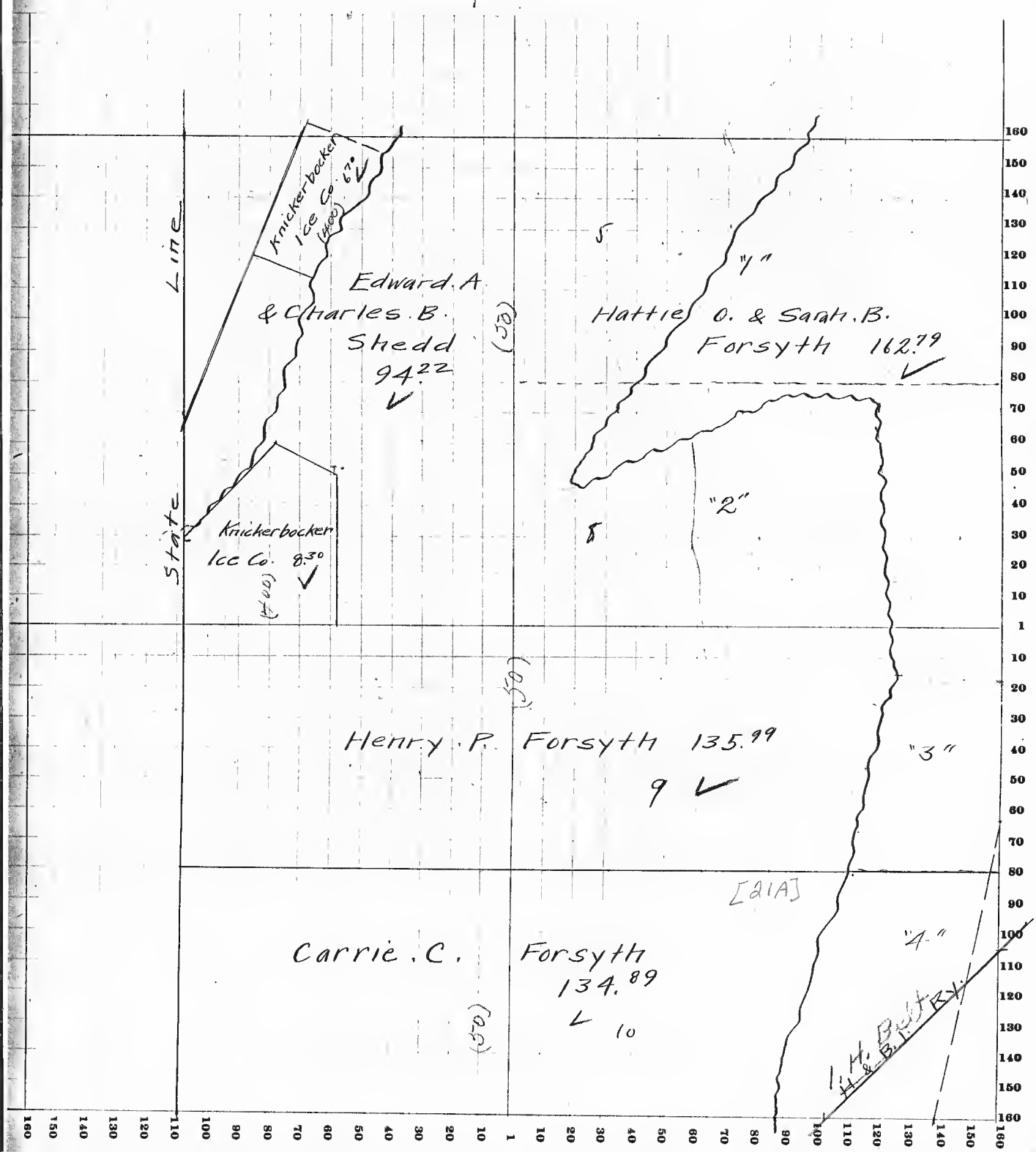

Lake COUNTY, INDIANA, 1907

Assessor's Plat-Book for North **Township, No.**

WM. B. BURFORD, BLANK BOOK MFR. INDIANAPOLIS.

NAMES OF OWNERS.	Number on Plat.	DESCRIPTION.	Section.	Township.	Range.	Acres.	Hundredths.	Value of Lands.	Value of Improvements.	V. La In n
✓ Jabaay ~~Brooedges~~, Dingeman		lot 8 a. Jabaay Sub.	13	36	10	16	10			
✓ Camp, William		lot 2	13	36	10	65	00			
✓ Dalton, Charles		S&W. riv. NW NW				1	13			
✓ Devries, Jenna A.		lot 7 G. Swets Sub.				19				
✓ Jansen, Maartjee		" 5, 6 Arie Jabaays ✓								
✓ Jabaay, Jannigje		" 8. P. Jabaays Sub.				11	57			
✓ ✓ , Leendert		" 10. ✓ ✓ ✓				11	07			
✓ ✓ , Cornelius		" 11 ✓ ✓ ✓				11	07			
✓ ✓ , Dingeman		" 12 ✓ ✓ ✓				11	07			
✓ ✓ , Hop		" 7				16	10			
✓ ✓ , ✓		" 4 with Sect. 24				9	50			
✓ Klootwyck, Peter		Pt. E side SE				44	50			
✓ Kooy, John		1 SE S. of riv. with 24				12				
✓ ✓ , Klaas		" " " " " with Sec 24				12				
✓ ✓ , Gerbrandt		✓ ✓ ✓ ✓ ✓ ✓ ✓				12				
✓ ✓ , Peter		✓ ✓ ✓ ✓ ✓ ✓ ✓				14				
✓ Kortenhoven, Maaike,		lot 7, P. Jabaays Sub.				11	57			
✓ Neeven, Johanna		✓ 9, ✓ ✓ ✓				11	07			
✓ Oms, Ariel		✓ 6, G. Swets Div.				14	90			
✓ Oms, Sarah Swets		✓ 8, ✓ ✓ ✓				~~16 50~~	17 25			
✓ Rausch, Christian		pt. lot 1 NW				16	93			
✓ ✓ , Frederick		✓ ✓ ✓ ✓				16	93			
✓ ✓ , Herman		✓ ✓ ✓ ✓ & Sect. 12				13	47			
✓ Schreiber, Herman		lot 3 & NE NE				88	40			
✓ Swets, Bernard		✓ 5, G. Swets Div.				14	90			
✓ ~~Van Bamshoot, Jno.~~ Vander Kooi Jno		lot 4, G. Swets Div.				14	90			
		E side S. of SE				1	20			
						[22]				

CALUMET ROOM
Hammond Public Library

SECTION No. 13

Congressional Township No. 36, R. 10

SCALE—Ten rods to a space, Congress Land, which is one mile square for a section.
Number of acres in this section, according to the United States Survey. 515.92

CALUMET ROOM
Hammond Public Library

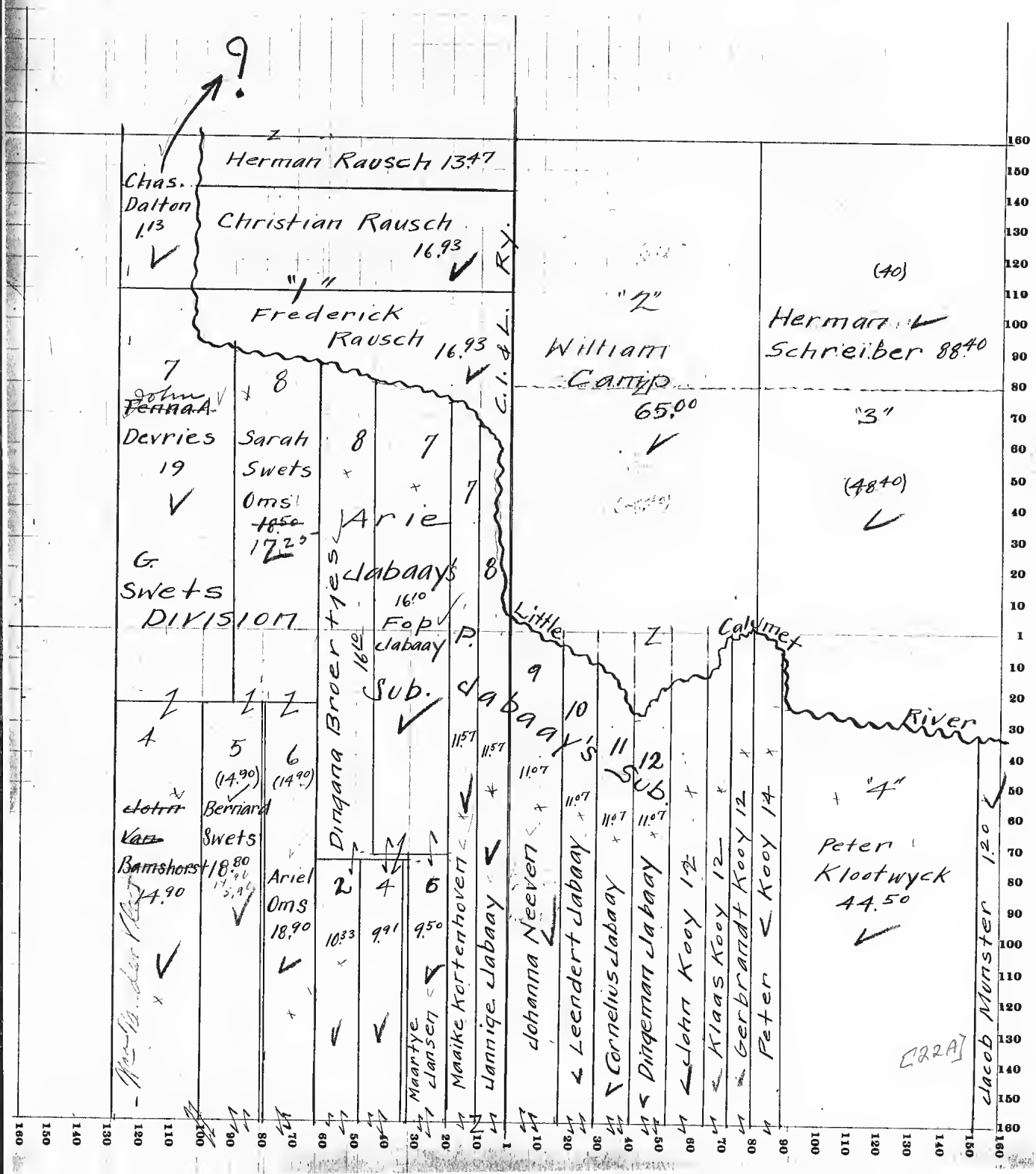

LAKE COUNTY, INDIANA, 1907

Assessor's Plat-Book for North **Township, No.** .....

WM. V. BURFORD, BLANK BOOK MFR. INDIANAPOLIS.

	NAMES OF OWNERS.	Number on Plat.	DESCRIPTION.	Section.	Township.	Range.	Acres.	Hundredths.	Value of Lands.	Value of Improvements.	Value of Lands and Improvements.
1	East Chicago Co.		S½ lot 1 & pt. 2	13	37	10	9	19			
✓	Forsyth, George W.		pt. N½ lot 1				13	19			
✓	~~Hammond & Blue Island Ry.~~ Grand Harb. Belt RR		pt. N½ lot 1				2	42		R of way	
✓	✓		✓ lot 1				2	08		" "	
✓	Kindel, William		pt. lot 2				2				
✓	National Packing Co.		Fr. pt. Sect.				184	96			
✓	Shedd, Edward A.		pt. S½ lot 1				108	81			
✓	Weyer, Fred		pt. lot 2				15	47			

CALUMET ROOM
Hammond Public Library

SECTION No. 13

1907

Congressional Township No. 37, R. 10

SCALE—Ten rods to a space, Congress Land, which is one mile square for a section.
Number of acres in this section, according to the United States Survey. 90.90

CALUMET ROOM
Hammond Public Library

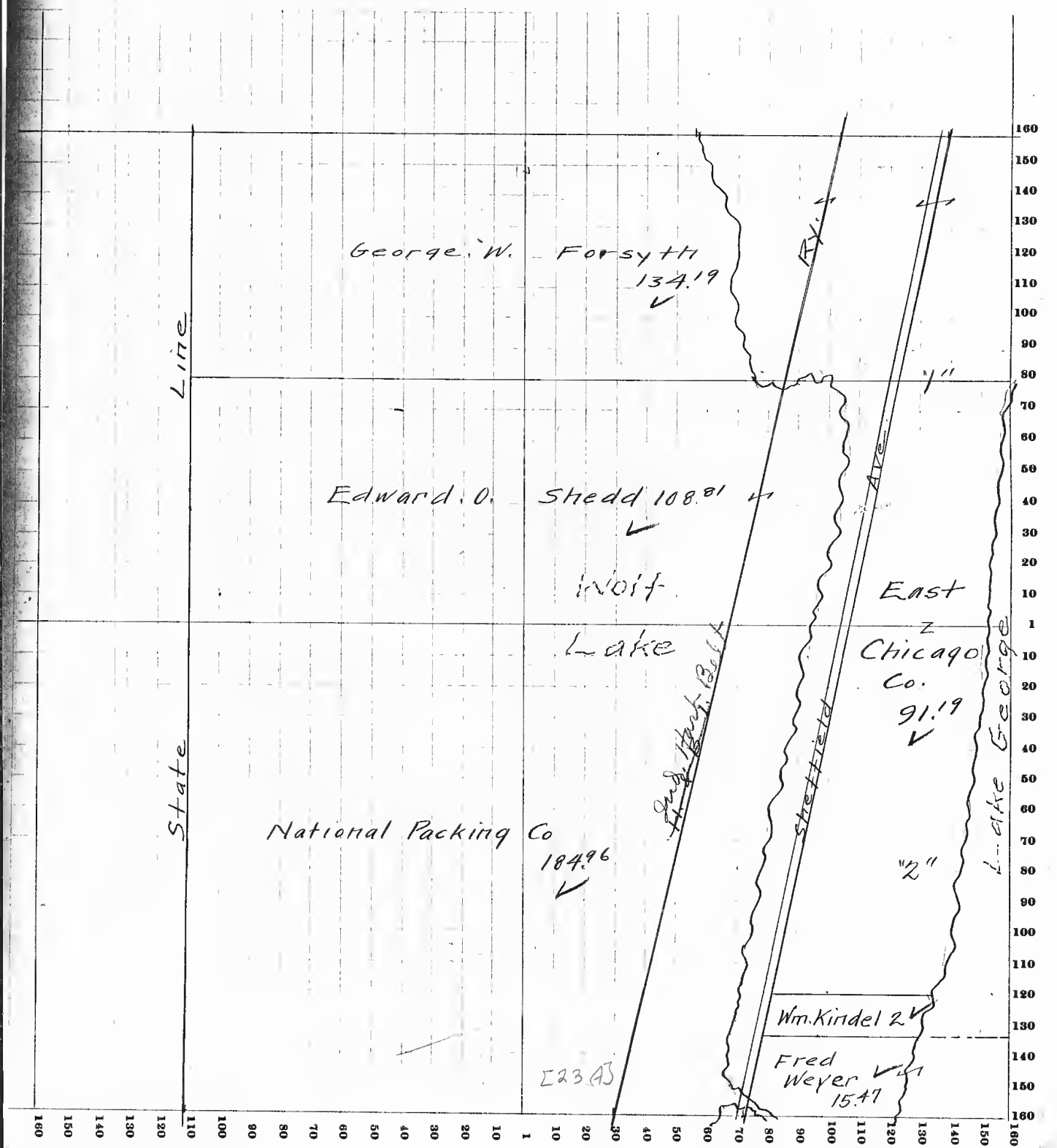

Lake COUNTY, INDIANA, 1907

Assessor's Plat-Book for North Township, No.

WM. B. BURFORD, BLANK BOOK MFR. INDIANAPOLIS.

NAMES OF OWNERS.	Number on Plat.	DESCRIPTION.	Section.	Township.	Range.	Acres.	Hundredths.	Value of Lands.	Value of Improvements.
Adams, Richard		NE NW	15	36	9	19	50		
~~Burkhardt, Harmon~~		~~NW NE~~				~~40~~			
Bragor Emelyne C. ~~Brenock, John~~		lots 1, 2				141	89		
" "		lot 3 or NE SW				47	08		
Chick, Charles		NE pt. SE NW				1	75		
" "		pt. N. rd SE NW				2	26		
Chick, Charles Sr		E. side N. rd NW NW				10			
Chick, Wm George		N. pt. SW NE				9	25		
Douthett, Grace		E½ W½ S. riv. SW				14	52		
Hopp, Henry		pt. W½ NW				40			
Hammann. Emeline		pt. SE NW + pt. lot 4 SW				32	85		
Hess, Frank		pt. NW NW				24	34		
" "		pt. SW NW				5	66		
Hess, Edward		S½ NE NE				20			
Hess, Albert		N½ NE NE				20			
Johnson, Wilton W		W½ E½ S. riv. SW.				14	52		
Janeen, Iola		E½ E½ S. riv. SW.				14	52		
Jamieson, Daisy		W½ W½ S. riv. SW				14	52		
~~Mockett~~, Henry Mueller		N½ SE NE				18			
Proschold, Hilda		pt. SW NE + pt. lot 4 SW				33	74		
Proschold, Eva		pt. SE NE + pt. lot 4 SW				36	60		
Rousch, Christ		pt. SE NW + pt. lot 4 SW				34	64		
Senzig, Peter		All N. R.R. S½ SE NE				1			
~~Thompson + Osborn~~ Hopp-Mrs		NW. cor. NE SE Plat.				1			
Roemler Chas O		pt NE NW				12	67		
Schaaf J. Richard		pt NW-NE ea pt NE NW.				4	83		
Burkhardt Julia		pt NW NE				7	77		
Mott Fred R. & Richard Schaaf		" " " ea pt NE NW.				29	48		
						[24]			

CALUMET ROOM
Hammond Public Library

SECTION No. 15

1907

Congressional Township No. 36, R. 9

SCALE—Ten rods to a space, Congress Land, which is one mile square for a section.
Number of acres in this section, according to the United States Survey. 500.65

CALUMET ROOM
Hammond Public Library

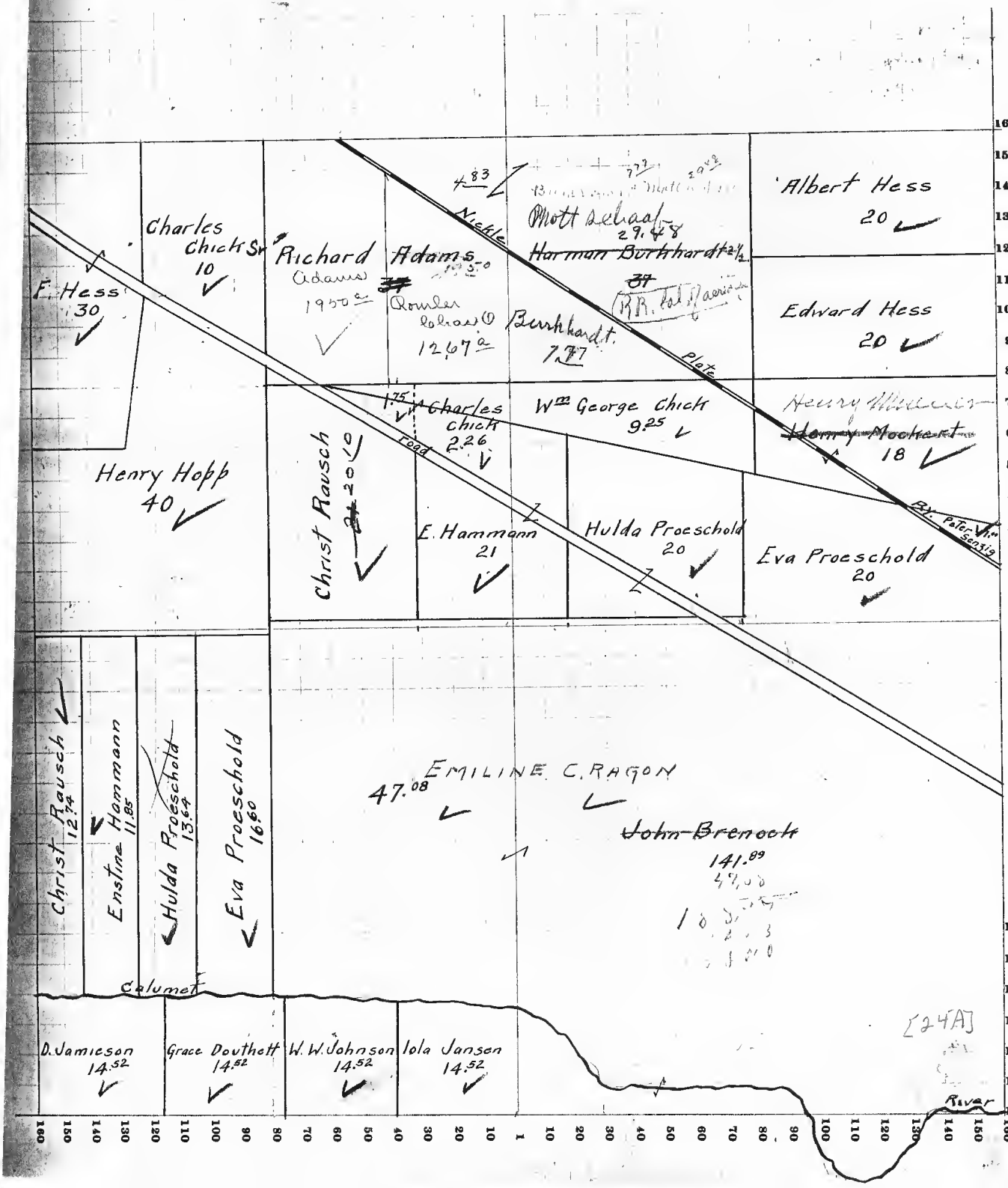

Lake COUNTY, INDIANA, 1907

Assessor's Plat-Book for North **Township, No.**

WM. B. BURFORD, BLANK BOOK MFR. INDIANAPOLIS.

NAMES OF OWNERS.	Number on Plat.	DESCRIPTION.	Section.	Township.	Range.	Acres.	Hundredths.	Value of Lands.	Value of Improvements.	Value Lands Improvements
~~City of East Chicago~~		~~pt. SE frac.~~	15	37	9		~~08~~			
Ind Harb Belt RR East Chgo. Belt Branch)		pt. SW. 62 & 1.76				2	38		R of way	
Frick, Henry C.		pt. fr. Sect. N water way				4	55			
Hotchkiss, C. W.		pt. SE frac. Sect.					31		R of way	
✓ ✓		"SW ✓ .90 & 4.64 ✓				5	54		R of way	
Inland Steel Co		Frac. SW				37	42			
✓		pt. " Sect.				32	28			
						~~28~~				
"		" "				5	35 2			
Ind. Harbor Ry. Belt (E. Chi. Belt Branch)		pt SW fract. Sect.				1	78		outside R. of way	
"		" ".18 & pt. "2.40				~~2~~ 2	~~08~~		R. of way	
						2	58		" " "	
Lake Shore & Michigan Southern Ry		pt. SW. 33, .18 & .30					81		R of W.	
South Chgo. & Southern Ry.		pt. SW				3	45		acreage	
East Chi. & Ind. Harb. Water Co.						1	41			
~~Isaac Herman C.~~		~~Fr. SE pt. lot 182~~					~~33~~			
Mc Clintic-Marshall Co.		pt see.				1	86			

CALUMET ROOM
Hammond Public Library

SECTION No. 15

1907

Congressional Township No. 37, R. 9

SCALE—Ten rods to a space, Congress Land, which is one mile square for a section.
Number of acres in this section, according to the United States Survey. 113.95

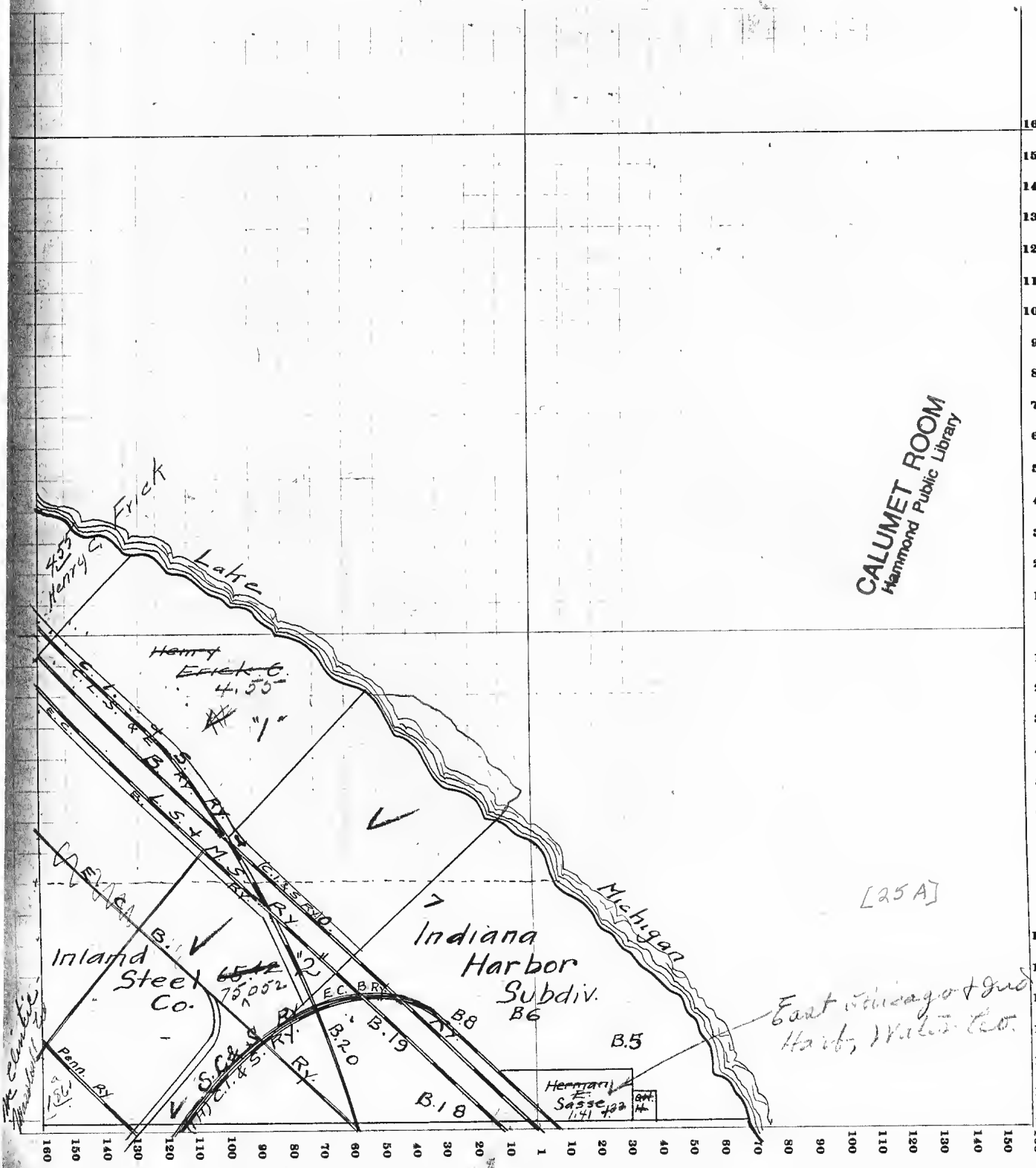

Lake COUNTY, INDIANA, 1907

Assessor's Plat-Book for North **Township, No.** .....

WM. B. BURFORD, BLANK BOOK MFR. INDIANAPOLIS.

NAMES OF OWNERS.	Number on Plat.	DESCRIPTION.	Section.	Township.	Range.	Acres.	Hundredths.	Value of Lands.	Value of Improvements.	Value of Lands and Improvements.
✓ Diederick, John		lots 7, 8, ~~N 18~~	16	36	9	~~76~~ 36	~~77~~ 97			
✓ Diederick, Fred		lot 28				48	29			
✓ Downey, Henry P		lot 6				20				
✓ Grunther, ~~Michael~~ Wilhelm		lots 1, 2, ~~15 & 16~~				~~80~~ 5				
✓ Gorman, J. H & Lizzie E		lot 17				31	71			
✓ Hopp, Helmuth	pt	lots ~~10~~, 11 ~~& pt 12~~				~~56~~ 5	~~47~~ 50			
✓ Hopp, Henry		lots 4 & ~~5~~				~~40~~ 20				
✓ Indiana Harbor Ry. Co		pt. NW NW Beat				3	03			
✓ " "		pt. E. pt. W½ SW "				3	45			
✓ " "		E. pt. SW NW "				3	03			
✓ " "		S. riv. W½ SW "				2	64			
✓ Johnson, R. W.		lot 27				38	53			
✓ Jarnecke, John F		lots 21, 25, 26				56	55			
✓ Krug, Sebastian & Jno. Henry		lot 14				20				
✓ Krug, Julius		lots 18, 19				41	47			
✓ Reichardt, Henry F	pt	lot 3 (E 15 a)				~~20~~ 15				
✓ Schneider, ~~Mary~~ Geo. H. W.		lots 22, 23				45	05			
✓ Wicker, Elizabeth J. & Carrie M & Chas. G		lot 24				28	86			
✓ Zachow, John		lot 20				23	45			
✓ Crumpacher Peter		lot 13				20	00			
✓ Favil John A.		pt S. road lots 1 & 2 and lots 15 & 16				75				
✓ Gorman Thos		lot 5-12 + E½ 11				50	00			
✓ Hopp Albert		mid pt lot 10				5	65			
✓ " Frank		west pt E pt Lot 10				5	66			
Mic[illegible] [illegible] & [illegible]	and	⅙								
John Marshall	"	⅙								
Chas Buetter	"	⅙								
Blasius Kammerer	"	⅙								
Joseph Weibel	"	⅙								
Peter Brunser	"	⅙								
Reichardt Herman		W. 5 a Lot 3				5	00			
Diebenstedt Emma		E. 5 a W 10 a Lot 11				5	00			

[26]

CALUMET ROOM
Hammond Public Library

SECTION No. 16

1907

Congressional Township No. 36, R. 9

SCALE—Ten rods to a space, Congress Land, which is one mile square for a section.
Number of acres in this section, according to the United States Survey. 522.40

CALUMET ROOM
Hammond Public Library

56.87
35
21.97
21.97
5
21.97
16.97

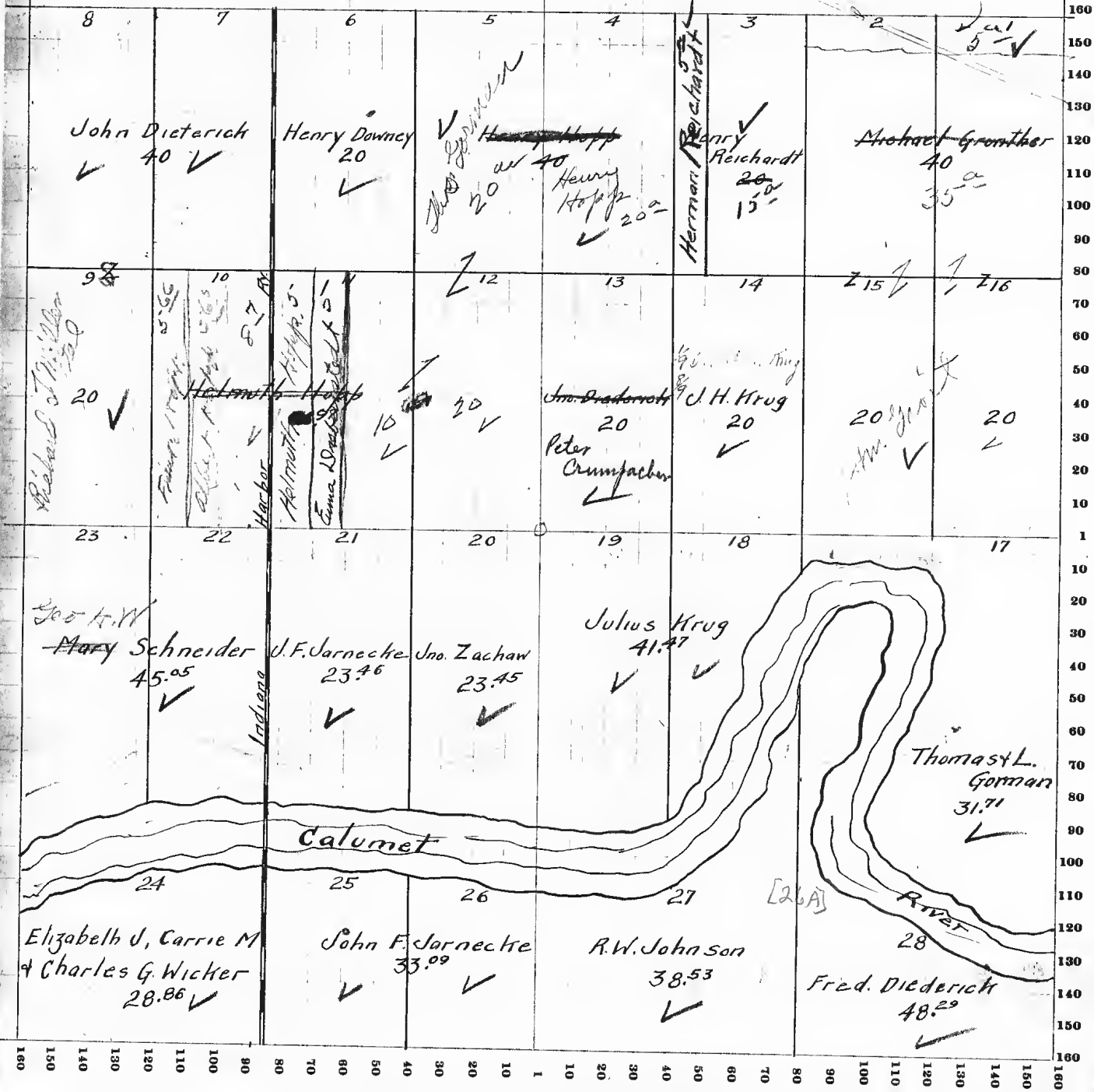

Lake COUNTY, INDIANA, 1907

CALUMET ROOM
Hammond Public Library

Assessor's Plat-Book for North **Township, No.**

WM. B. BURFORD, BLANK BOOK MFR. INDIANAPOLIS.

NAMES OF OWNERS.	Number on Plat.	DESCRIPTION.	Section.	Township.	Range.	Acres.	Hundredths.	Value of Lands.	Value of Improvements.	Value of Lands and Improvements.
Ahrens, R. P.		pt. N. pt W½ NW	16	37	9	1	70			
✓ ✓		E. side W½ ✓					105			
East Chicago Co.		pt. Sect.				100	84			
✓		" lots 7 & 8				51	11			
Ind Harb Belt RR, (~~East Chgo. Belt Ry. Co~~ Branch)		pt. S½				5	73		R of way	
✓		" E½ 2.83 & pt E½ & pt NW 4				6	~~83~~ 21		R of way	
✓		NE cor. SE. 09 & pt. Sect.				10	33			
✓ Eggers, Henry D. (Est.)		pt. W½ NW				56	32			
✓ Fisher Johannah		" NW NW					~~27~~		Rd	
✓ Fischer Mary S.		" " "					67			
✓ Fischrupp, Wilma		" " "					67		Belt	
✓ Frick, Henry C.		pt NE & pt SE & pt. SW				161 ~~200~~	90 ~~72~~			
✓ Hotchkiss C. W.		pt. SE.				2	75		R. of way	
✓ Inland Steel Co.		pt. SE				12	75			
✓ Lake Shore & Michigan Southern		pt. E½ NW & pt W½ NE				~~36~~ 33	~~28~~ 53		R of way	
✓ " " " "		" " " "				2	75		acreage	
✓ Penn. Ft. W. & Chgo. Ry.		pt W½ NW				6	68		acreage	
✓ ✓ ✓ ✓ ✓ ✓		pt E½ NW & pt. W½ NE				40	00		acreage	
✓ Schrage, Henry	S	pt. lot 4					20			
✓ S. Chgo. & Southern Ry.		pt. Sect.				10	21		acreage	
✓ Wenzel Frank		pt W½ NW				6			[27]	
38 63 a/ (on Frick to Rail road each same)										
Honora Addrain		pt SE.				7	00			
Mc Clintic - Marshall Co		" "				33	02			
✓ Ind Harb Belt Ry (East Chi Belt Branch)		pt SW ¼				5	17		acreage	
✓		pt S E.					38		"	
✓ " "		pt N E				2	00		"	
✓ " "		a triangle in N E				1	47		"	
✓ " "		pt E. NW					62		"	
✓ " "		pt N E.					27		"	

SECTION No. 16

1907

Congressional Township No. 37, R. 9

SCALE—Ten rods to a space, Congress Land, which is one mile square for a section.
Number of acres in this section, according to the United States Survey. 574.36

CALUMET ROOM
Hammond Public Library

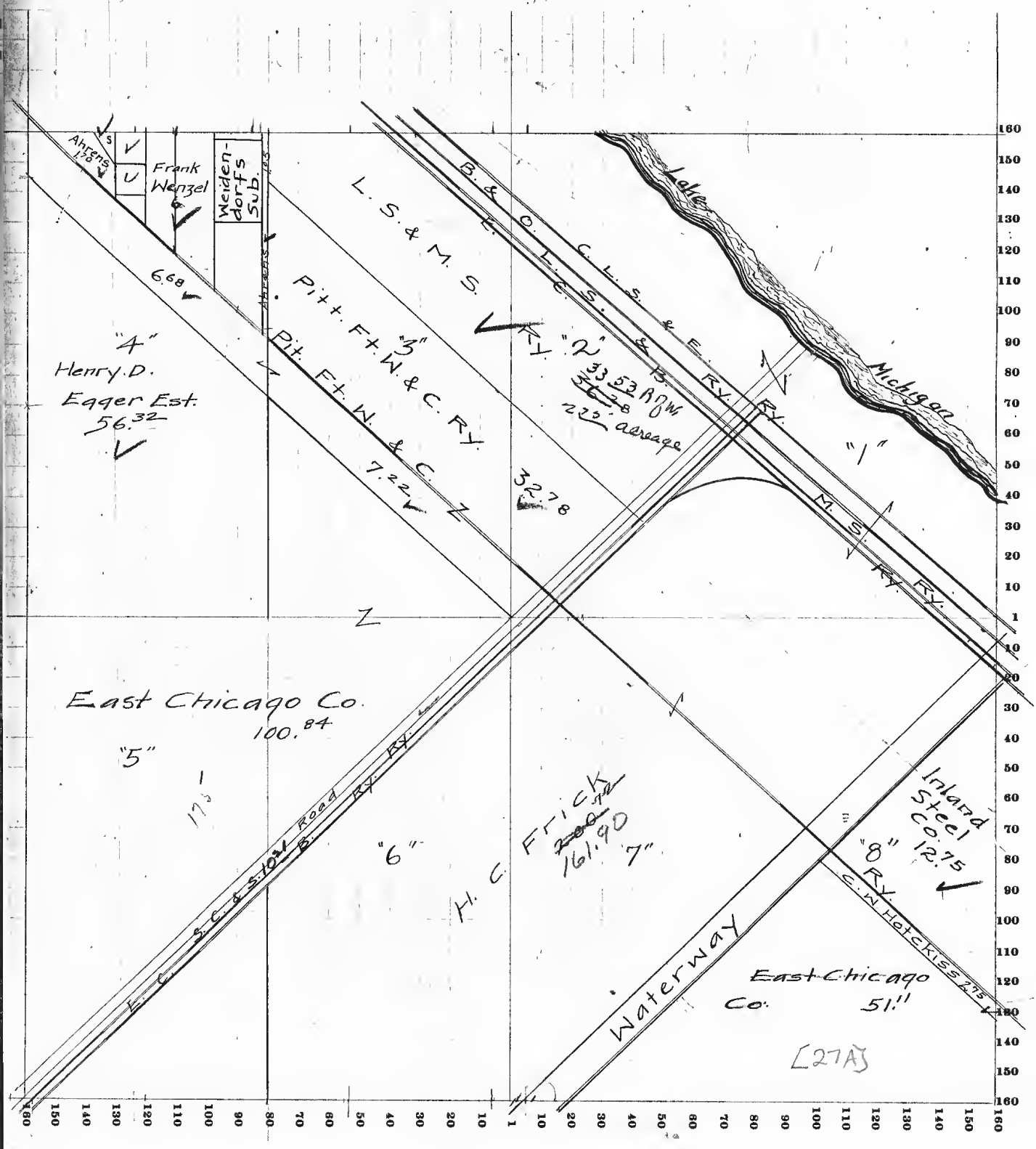

Lake COUNTY, INDIANA, 1907

Assessor's Plat-Book for North **Township, No.**

WM. B. BURFORD, BLANK BOOK MFR. INDIANAPOLIS.

	NAMES OF OWNERS.	Number on Plat.	DESCRIPTION.	Section.	Township.	Range.	Acres.	Hundredths.	Value of Lands.	Value of Improvements.	Value Lands Impro ment
✓	Bachman, John Henry		E²E² NE	17	36	9	40				
✓	Belloff, Christiana		E. pt. NW NW				21	03			
	Chgo, Ind. & Louisville Ry		pt. SE				4	66			
	" "		pt. E² NW				2	45			
	" "		pt. NW NW				1	92			
	" "		pt. NW NW					26			
	" "		pt. S²					92			
	" "		pt. S² SE				1	72			
✓	Hopp, Helmuth		SW NW				40				
✓	" "		W. side lot 3				~~40~~				
✓	Knoerzer, Herman		pt. W² NE				15	86			
✓	Knoerzer, Thomas		pt. NW Cor NE				10	86			
✓	" "		pt W² NE				5				
✓	" "		pt. W² NE				10	86			
✓	" "		pt. SW Cor NE				5				
✓	Knoerzer, Otto		pt. W² NE				10	86			
✓	" "		pt. W² NE				5				
✓	Knoerzer, Joseph		pt. W² NE				10	86			
✓	Knoerzer, Leonard		pt. W² NE				5				
	~~Knickerbocker, John Jr~~ Hammond Real Est Co		lots 1 + 2				113	32			
	" "		W² E² NE				40				
	" "		NE NW				35	55			
	" "		SE NW				33	40			
✓	Muenich, Gustave		W. pt. NW NW				13	38			
✓	Prohl, Anna		E. side W² SW				69	21			
✓	Prohl, George		pt. lots 2, 3				39	94			
✓	Rampke, Frederick		W. side W² SW				10	29			
✓	Wicker, Elizabeth J. & Carrie M & Chas. G		S. riv. SE				27	92			
✓	Hopp, Albert		W. pt E² lot 3				2	50		[28]	
✓	" "		E pt W pt lot 3				2	50			
✓	Chesapeake & Ohio Ry		pt. S E. pt lot 1 + 2				4	66			
✓	Tow. R. Co. of Indiana		pt. E. ½ N.W.				2	45			
✓	" "		pt. N.W. NW.				1	92		R. of way	
✓	" "		pt. N W N W.					26			
✓	" "		pt. S² pt lot 2 + 3					92			
✓	" "		pt. S² S E				1	72			
							12	93			

CALUMET RDC.
Hammond Public Library

SECTION No. 17

190T

Congressional Township No. 36, R. 9

SCALE—Ten rods to a space, Congress Land, which is one mile square for a section.
Number of acres in this section, according to the United States Survey. 582.90

CALUMET ROOM
Hammond Public Library

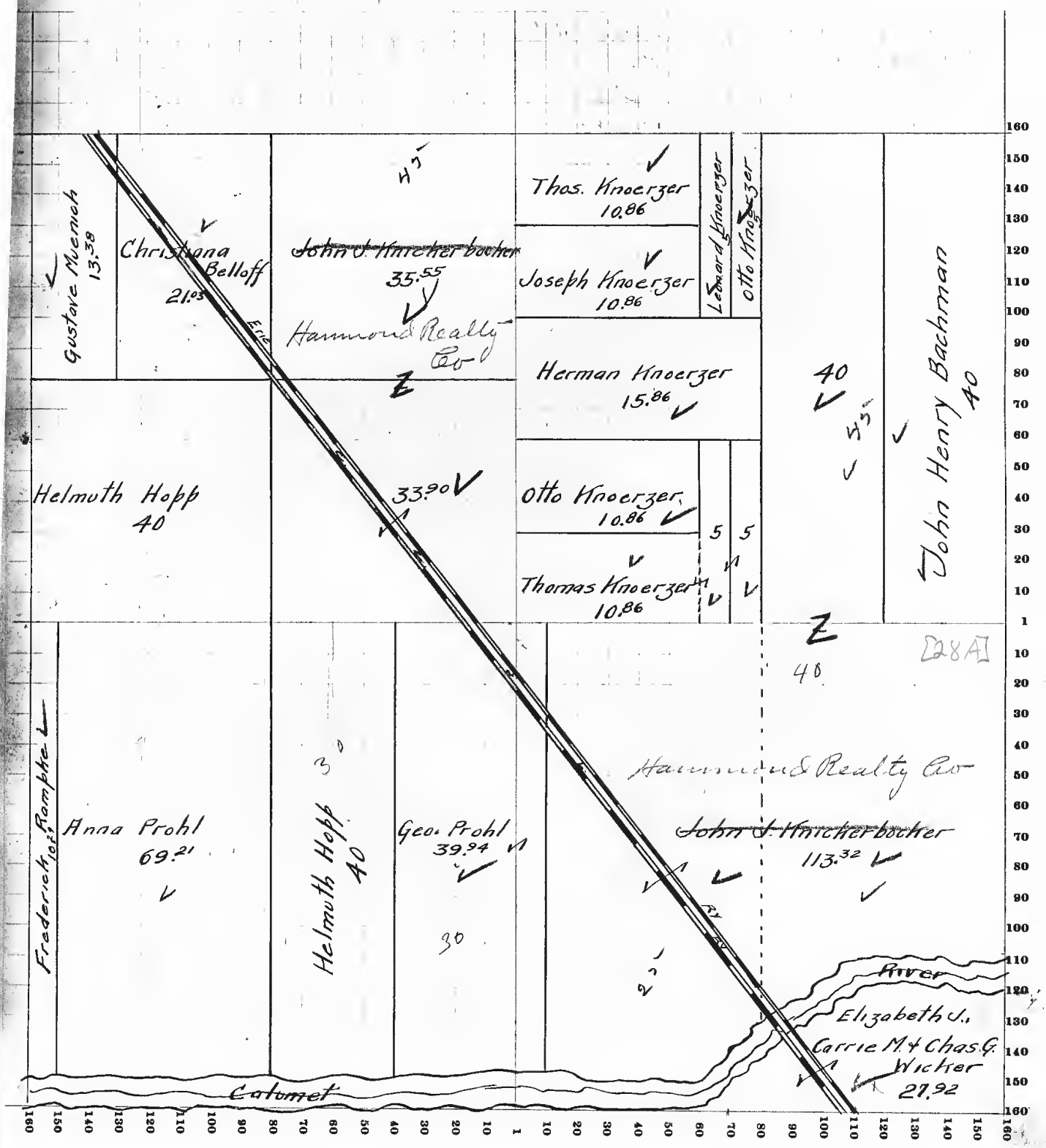

Lake COUNTY, INDIANA, 1907

Assessor's Plat-Book for North **Township, No.** _____

WM. B. BURFORD, BLANK BOOK MFR. INDIANAPOLIS.

NAMES OF OWNERS.	Number on Plat.	DESCRIPTION.	Section.	Township.	Range.	Acres.	Hundredths.	Value of Lands.	Value of Improvements.	Value of Lands and Improvements.
		In East Chicago								
East Chicago Co.		pt. Sect.	17	37	9	216	35			
✓ Elgin, Joliet & Eastern Ry.		" SW					98		acreage	
✓ ~~East Chgo. Belt Ry. Co.~~ (Syd. Hart, Belt Ry. Co. Brayton)		W2W2E2NE				19	49 ~~2000~~		acreage	
✓ " "		pt SE & pt. SW				9	75		acreage	
✓ Forsyth, Henry P		pt. N2S2SW				28				
✓ " , Carrie C		" S2 " "				31				
✓ Standard Oil Co.		pt SE NW pt				9	94 ~~995~~			
✓ Turner, A. M.		pt. SW SW				13				
~~Western Ind. Ry Co.~~		~~pt. Sect.~~				~~4~~	~~13~~			
		~~N side SE NW~~				~~7~~				
~~✓ E. J & E. R.R. (H. & W. line)~~		~~pt S2 SW,~~					98		acreage	
Wood, William F. & 19/72 Meadowcraft, Anna L. Parks, Howell 23/72		NW SW W. Ry.				10	80			
~~Wetzel, Martin & Catharine~~		~~pt. SE NW~~				~~10~~	~~25~~			
		In Whiting								
Standard Oil Co.						29	73			
Indiana Pipe Line Co.		E. Ry. W2 & E Ry. NW SW.				46 ~~75~~	11 ~~84~~		"	
✓		pt. S2 SW					70			
✓ Standard Oil Co.		pt. Sect.				76 ~~80~~	94 ~~00~~			
" " O'Bryan Timothy		pt. L E NW, 25X125'					07			
✓ P. Ft W. & Chi. R.R.		pt NE Cor					417			
✓ E. J & E R.R. (H. & W. Line)		pt L E.				7	56		R of W.	
✓ " " "		" NE				14	08		" " "	
✓ " " "		" NW.				5	92		" "	

[29]

CALUMET ROOM
Hammond Public Library

SECTION No. 17

1907

Congressional Township No. 37, R. 9

SCALE—Ten rods to a space, Congress Land, which is one mile square for a section.
Number of acres in this section, according to the United States Survey. 640

CALUMET ROOM
Hammond Public Library

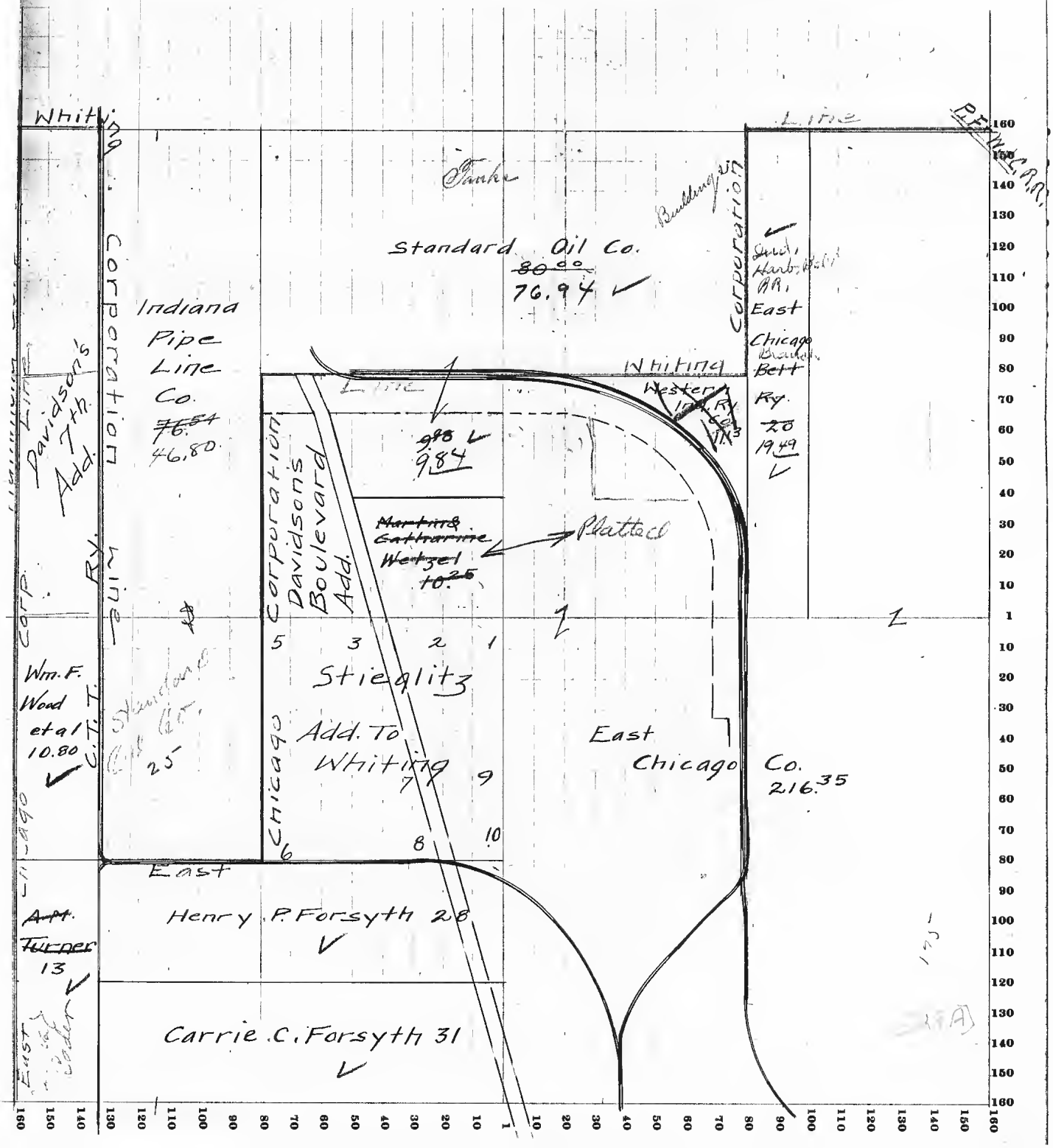

Lake COUNTY, INDIANA, 1907

Assessor's Plat-Book for North **Township, No.** .....

WM. B. BURFORD, BLANK BOOK MFR. INDIANAPOLIS.

NAMES OF OWNERS.	Number on Plat.	DESCRIPTION.	Section.	Township.	Range.	Acres.	Hundredths.	Value of Lands.	Value of Improvements.	Value Land Improvements
✓ Bachman, John Henry		S. end SW NE & lot 2 SE	18	36	9	45	27			
✓ Diederick, John		N. side SW NE				30				
✓ Diederick, Fred		NW NE				40				
✓ Hopp, Frances, hus. Hermann Linda		E. pt. NE NE				17	11			
Jarnecke, John F		~~S½ SE NW~~				~~20~~				
✓ " "		~~N pt SE NW~~ } SE. NW.				~~40~~ 79				
" "		~~NE Cor SE NW~~				~~1~~				
✓ " "		lot 3				76	12			
✓ Jarnecke, Barry		W½ + pt. W. pt. E½ NE NE				22	95			
✓ Krug, Elizabeth		N. rw. E½ SE				45	82			
✓ Klootwyck, Peter		lot 4				69	24			
✓ Krouetwyck, Walter		E. pt. lot 5				7	83			
✓ Kramer, Fannie }										
✓ + Kaufman Huld }		NE NW				40				
✓ Kraay, John J		N. S. rw. E. pt. SE					50			
✓ Rampke, Frederick		N. rw. E½ SE				12	90			
✓ Schneider, ~~Henry~~ Geo W.		SE NE				40				
✓ " " " "		E. cent. pt. E½				15	12			
✓ Stallbohm, Chas. E		pt. W. pt. lot 5				21	83			
✓ Stallbohm, Caroline		W. side SW SE				12	34			
✓ Schreiber, Ernest G		W½ NW				65	46			
Wilson, Robert D		pt. S. Rw. SE SE				~~8~~ 1	~~39~~ 12			

[307]

CALUMET ROOM
Hammond Public Library

SECTION No. 18

1907

Congressional Township No. 36, R. 9

SCALE—Ten rods to a space, Congress Land, which is one mile square for a section.
Number of acres in this section, according to the United States Survey. 554

CALUMET ROOM
Hammond Public Library

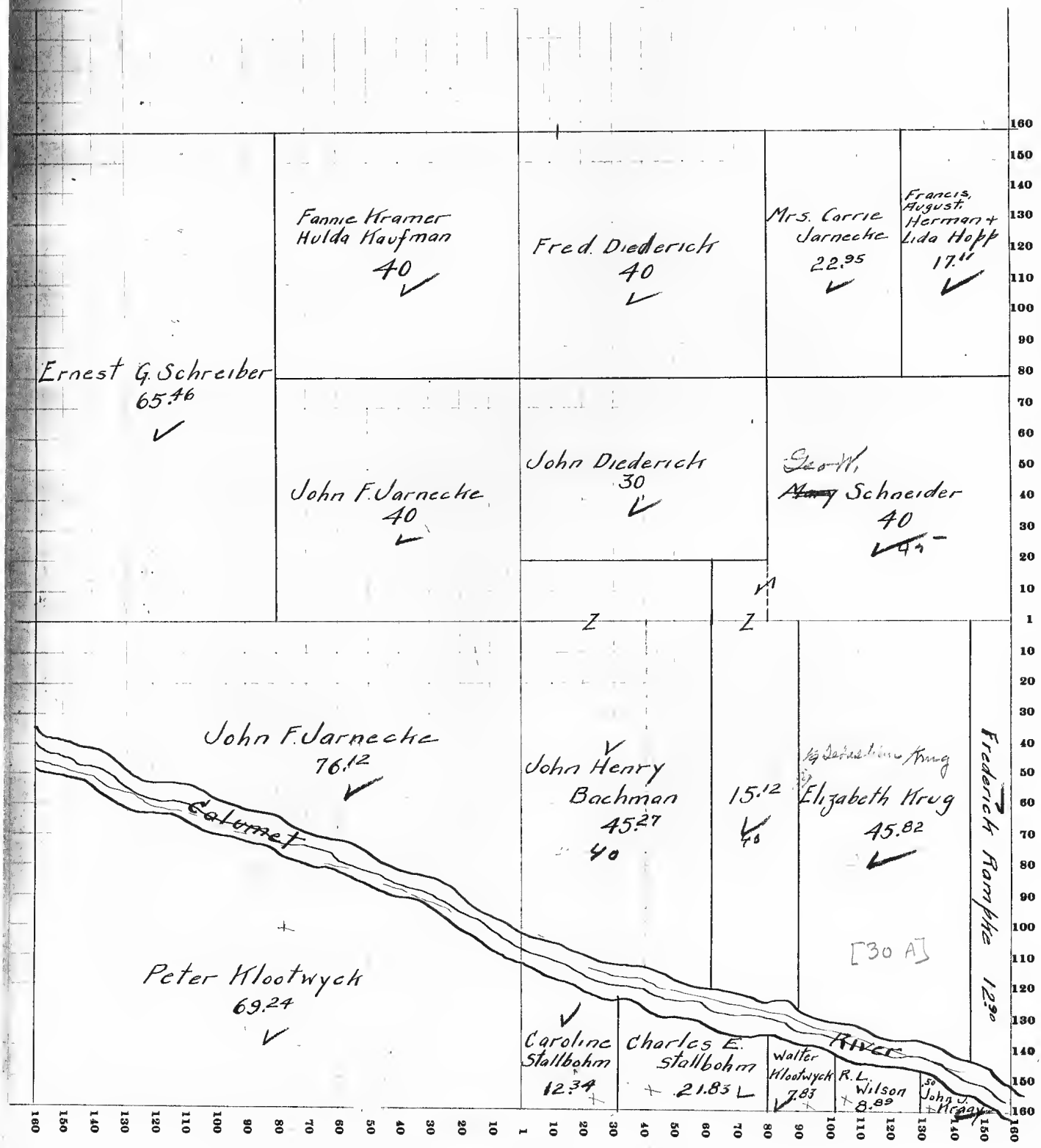

Lake COUNTY, INDIANA, 1907

Assessor's Plat-Book for North Township, No.

WM. B. BURFORD, BLANK BOOK MFR. INDIANAPOLIS.

NAMES OF OWNERS.	Number on Plat.	DESCRIPTION. Hammond	Section.	Township.	Range.	Acres.	Hundredths.	Value of Lands.	Value of Improvements.	Value Land Impr mer
Dillon, A. J.		E pt. S2W pt. lot 2	18	37	9	14	70			
		pt. W. pt. ✓ ✓ ✓✓				26				
East Chicago Co		lot 4				150	61			
✓ Forsyth, Carrie C.		pt. lot 1 or N2NE				150	11			
✓ ~~Schrage, Henry~~ Tilly J. Hammond		N2NW pt. lot 2				54	90			
✓ Wood, Wm; Meadowcroft 49/72										
✓ Anne; Howell, Park 23/72		lot 3				150	50			
Wells, A. A.		E pt. SW NE				~~10~~ 5	~~60~~ 30			
		NW cor. S2W pt. lot 2				14	00			
Kreiters Sub.		NE pt. NE NE				1	35			
Wilcox 1st. Add To W		SE NE								
Edmunds Wm H.		pt SW & E				5	30			
Hendrikson John P. & Martha		pt N2 21 E (50 X 154')					18			

[37]

CALUMET ROOM
Hammond Public Library

SECTION No. 18

1907

Congressional Township No. 37, R. 9

SCALE—Ten rods to a space, Congress Land, which is one mile square for a section.
Number of acres in this section, according to the United States Survey. 194

CALUMET ROOM
Hammond Public Library

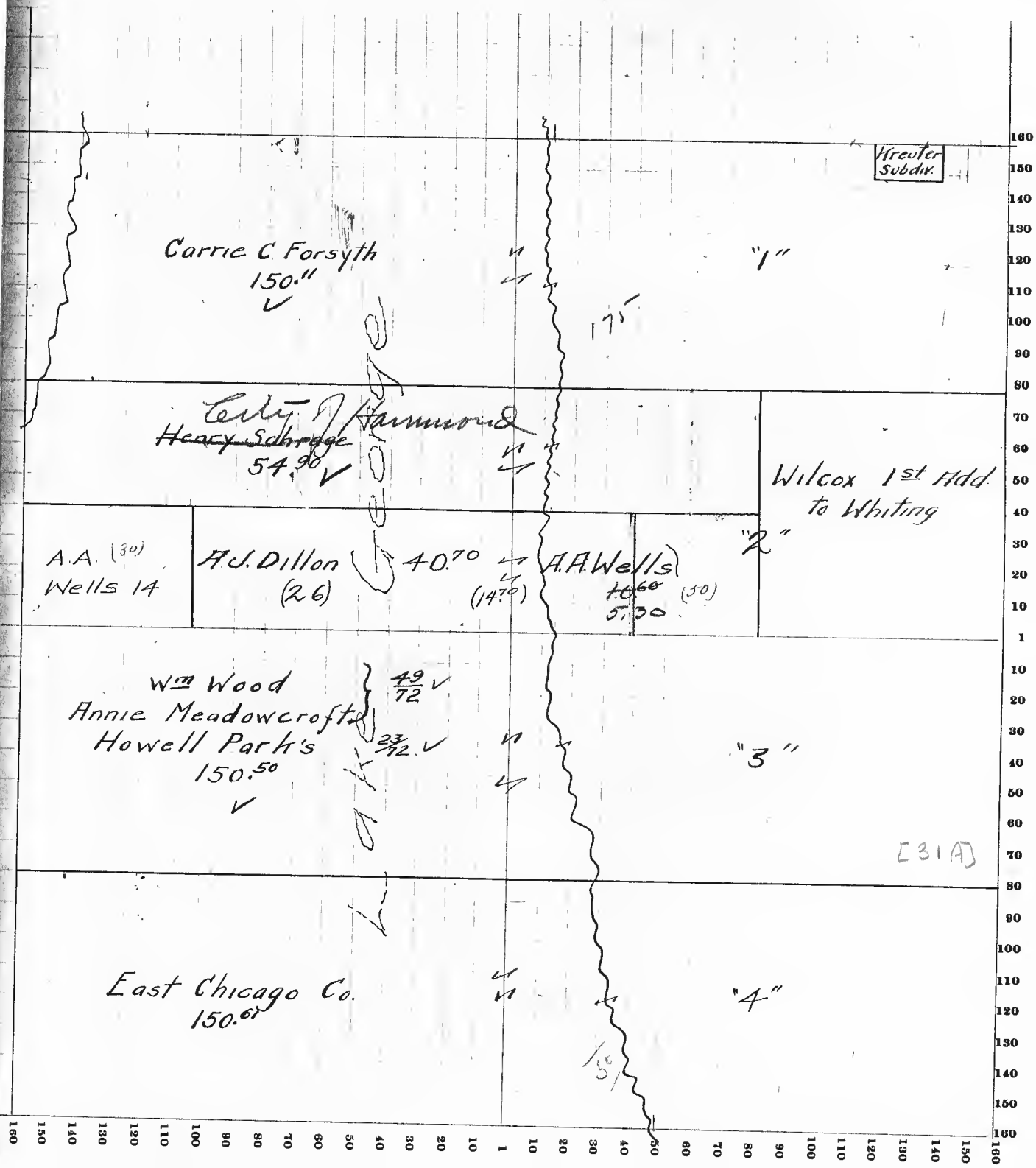

Lake COUNTY, INDIANA, 1907

Assessor's Plat-Book for North **Township, No.**

WM. B. BURFORD, BLANK BOOK MFR. INDIANAPOLIS.

NAMES OF OWNERS.	Number on Plat.	DESCRIPTION.	Section.	Township.	Range.	Acres.	Hundredths.	Value of Lands.	Value of Improvements.	Value of Lands and Improvements
Bakker, Jacob		W. pt SE SW	19	36	9	40	27			
De Mik, Herman		W. side E² NW				16				
Kuhlman, Jacob W		SW SE & E. side SE SW				43	88			
Kutzback, Fred K		SW. Cor. NW				14	52			
" "		W. side SW				44	75			
Krowtwych, Walter		pt. E² NE				26				
" "		pt SE NE				1	18			
Kuntzman, Fred & Marie		pt. SW. Cor. NW				1	48			
Kurtzman, Frederick		E. side W² SW				3	60			
Kaske, Wilhelmine		pt. NE SW				38	18			
" "		W. side NW SE				16				
" "		pt. E² NW				9	71	= 9.75		
Kraay, John J		E. pt. E² NE				30	49			
" "		N. rd E. pt. NE SE				2	38			
" "		pt. NE SE				3	63			
Munster, Jacob		NE. Cor. SW NW				16	56			
" "		W. pt. NW NW				14	50			
Munster, Anton		E. pt. NW NW				18	30			
Molenaar, Peter		Mid. pt. E² NW				25				
~~Schmidt, Thomas~~ Eichmann, Wm. J.		NE. pt. E² NW				25				
Stallbohm, Chas. E		pt. W² NE				48				
" "		pt. E² NW				2	75			
" "		pt. NW SE					50			
Terpeta, Wenbren H		pt. NE				10				
Stallbohm, Caroline		W. side W² NE				30	18			
" "		E. side NW SE				23	50			
Vanderwall, Elke		pt. E² SE				14	59			
Wilson, Robert L		pt. E² E² sect.				14	66			
~~Wilson, Charles J~~		E. side NE SE				14	40			
Schreiber Ed. & Emil		SE SE				40				
School Town. Winnetka		pt SW NW					50			
						[32]				

CALUMET ROOM
Hammond Public Library

SECTION No. 19

Congressional Township No. 36, R. 9

SCALE—Ten rods to a space, Congress Land, which is one mile square for a section.
Number of acres in this section, according to the United States Survey. 610.56

CALUMET ROOM
Hammond Public Library

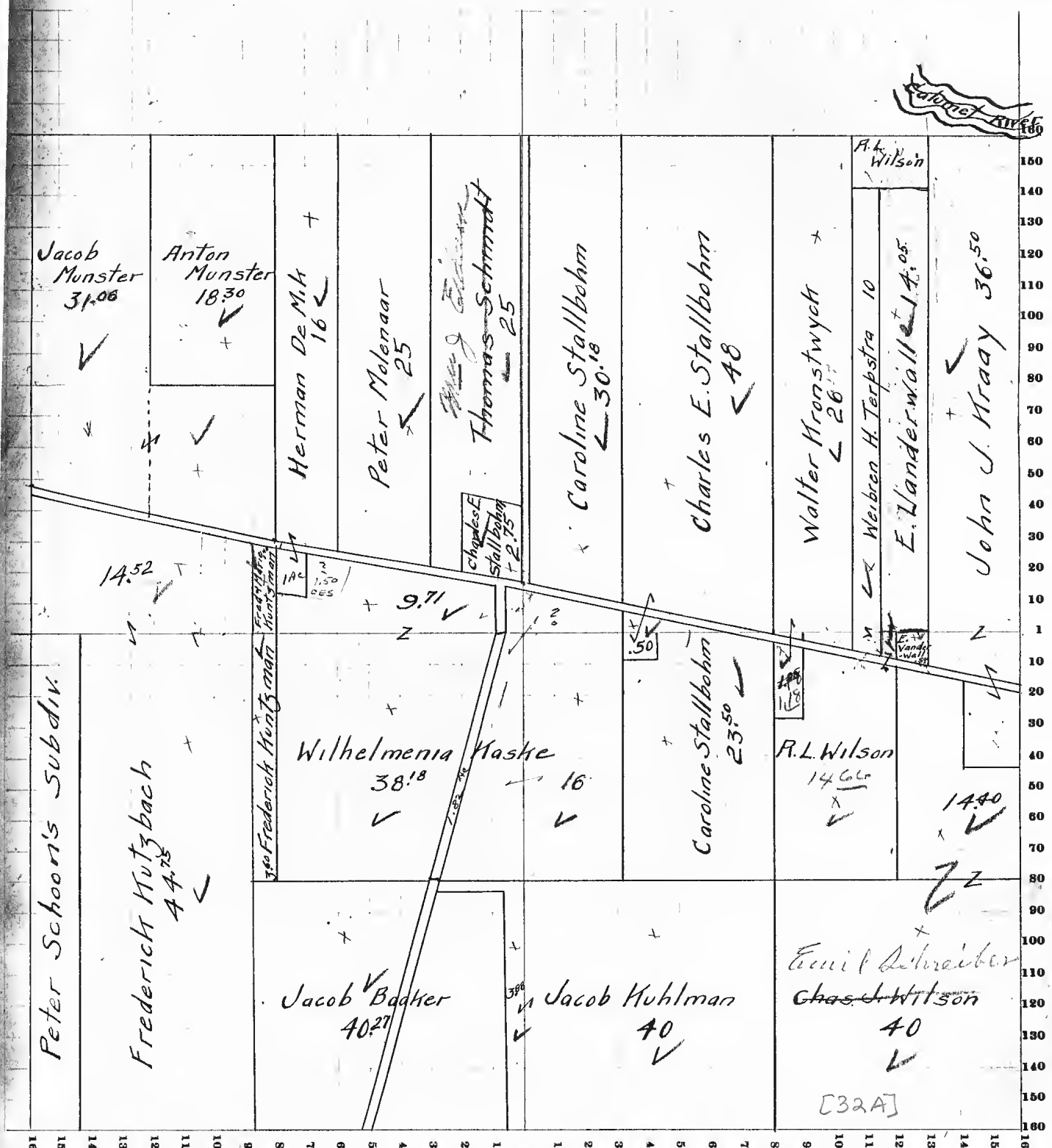

Lake COUNTY, INDIANA, 1907

Assessor's Plat-Book for North **Township, No.**

WM. B. BURFORD, BLANK BOOK MFR. INDIANAPOLIS.

NAMES OF OWNERS.	Number on Plat.	DESCRIPTION. Hammond	Section.	Township.	Range.	Acres.	Hundredths.	Value of Lands.	Value of Improvements.	Valu Lands Impr men
✓ East Chicago Co.		pt. Sect.	19	37	9	599	04			
✓ South Chgo. & Southern Ry.		pt. S2				9	50			
						[33]				

CALUMET REG.
Hammond Public Library

SECTION No. 19

1907

Congressional Township No. 37, R. 9

SCALE—Ten rods to a space, Congress Land, which is one mile square for a section.
Number of acres in this section, according to the United States Survey 385.94

CALUMET ROOM
Hammond Public Library

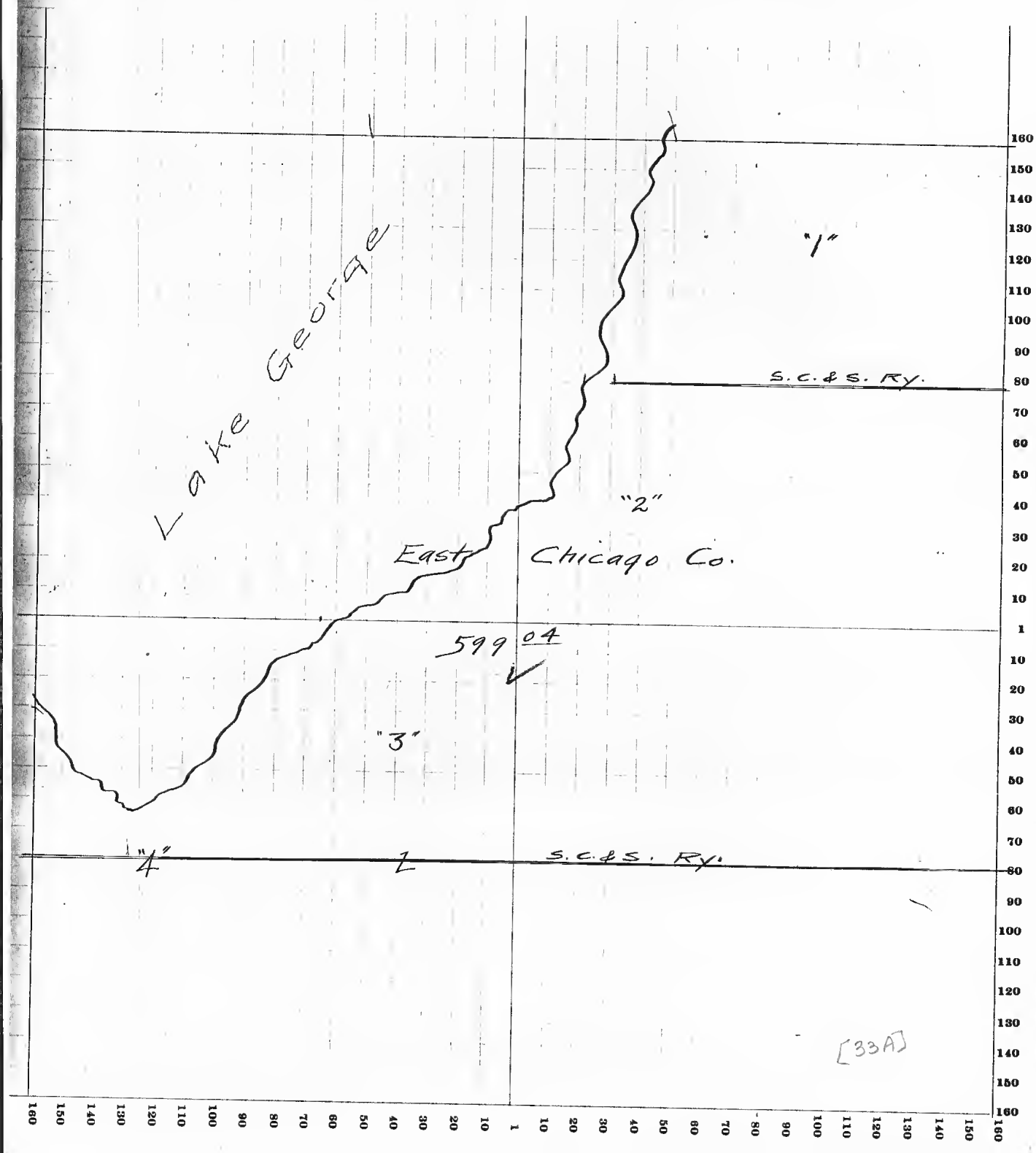

Lake COUNTY, INDIANA, 1907

Assessor's Plat-Book for North **Township, No.**

WM. B. BURFORD, BLANK BOOK MFR. INDIANAPOLIS.

NAMES OF OWNERS.	Number on Plat.	DESCRIPTION.	Section.	Township.	Range.	Acres.	Hundredths.	Value of Lands.	Value of Improvements.	Value of Lands and Improvements.
~~Chgo, Cinn & Louisville Ry~~ Chicago Indpls & Louisville Ry		pt. NE NE	20	36	9	3	24		R. of way.	
✓ Dvorack, Dominick		pt. NE SE				2				
✓ ~~Hermelra~~ Van Zile Peter, John		pt. W²				25				
✓ Jabaay, Dirkeman		pt. SE NE & pt. NE SE				12				
✓ Klootwyck, Maaike		pt. SE NE & pt. NE SE				12				
✓ Kippert, Peter		pt. W²				62	22			
✓ Kortenhoeven, Cornelius,		pt & W²				18	35			
✓ Nicholas & Marie		pt. W²				20	68		3 [illegible]	
✓ Klooster, Fred		pt. W²				25				
✓ Kikkert, Nicholas		pt. W²				20				
✓ Smith, Anna, Mofenager Peter Jr.		pt. SE NE & pt. NE SE				~~12~~ 11				
✓ Smith, William [illegible]		pt. SE NE & pt. NE SE				12				
✓ Weirs, Peter		S. side SE NE & W. side NE SE				30				
✓ Wicker, Eliz. Carrie & Chas. G.		W² E½				~~160~~ 137.41		✓		
✓ " "		SE SE				40		✓		
✓ " "		NE NE				36	76	✓		
✓ " "		pt. W²				~~101~~ 57	~~20~~ 85			
✓ Welter, Ophelia Gustafson		pt. SW				67	40			
✓ Hungerford Geo Engr.		pt & W½ E.				27	59			
✓ Beth. Gelient		pt SE NE & pt NE SE				1	00			
✓ Wicker Mary H.		pt W½				25				

[34]

CALUMET ROOM
Hammond Public Library

108
9/19

SECTION No. 20

1907

Congressional Township No. 36, R. 9

SCALE—Ten rods to a space, Congress Land, which is one mile square for a section.
Number of acres in this section, according to the United States Survey. 626.10

CALUMET ROOM
Hammond Public Library

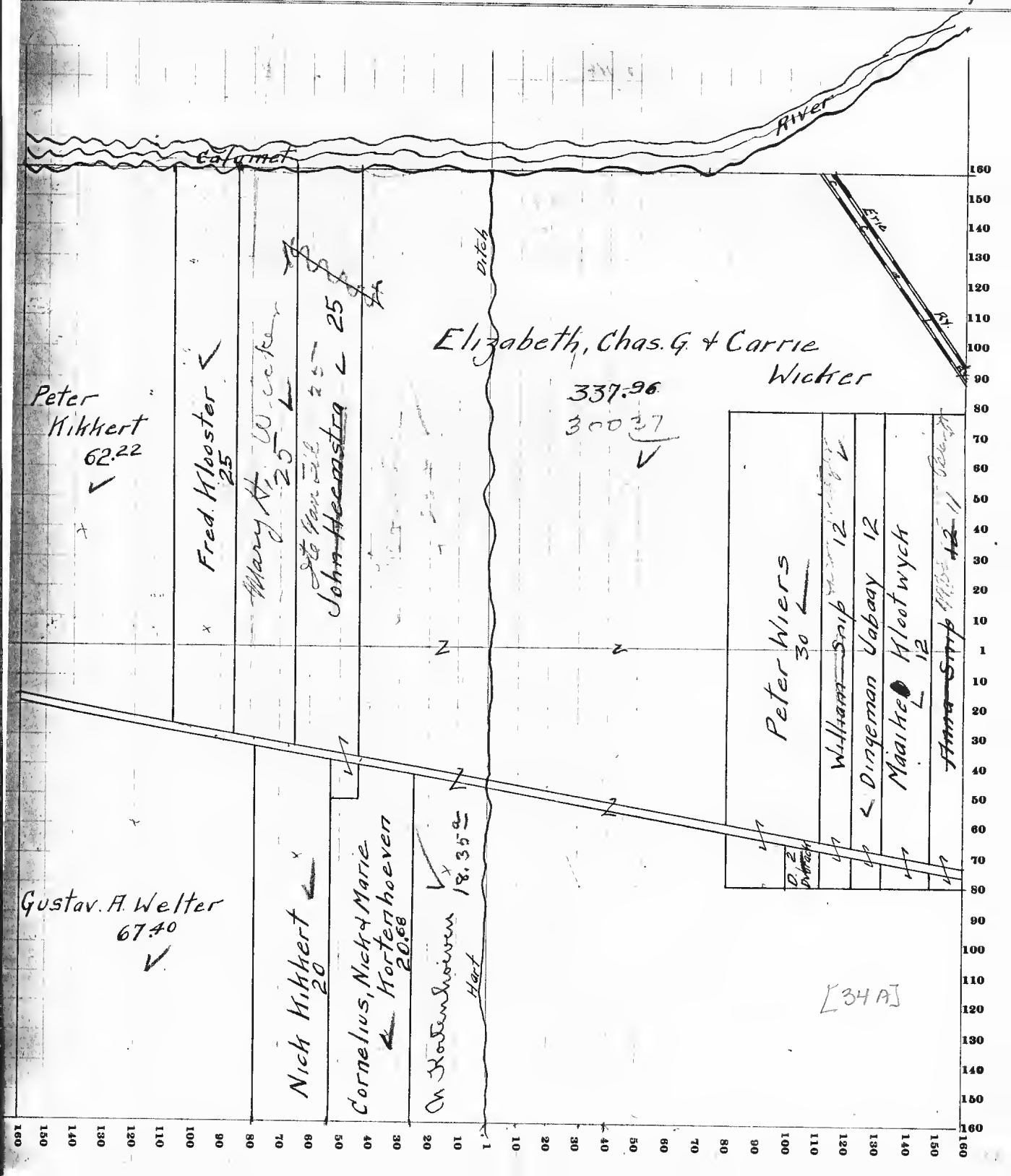

Lake COUNTY, INDIANA, 1907

Assessor's Plat-Book for North Township, No.

WM. B. BURFORD, BLANK BOOK MFR. INDIANAPOLIS.

NAMES OF OWNERS.	Number on Plat.	DESCRIPTION. E. Chicago	Section.	Township.	Range.	Acres.	Hundredths.	Value of Lands.	Value of Improvements.	Value of Lands and Improvements.
Calumet Canal & Improvement Co.		pt see				3	78			
1		pt. NE	20	37	9	3	18			
East Chicago Co.		SE. W. Ind. Boul.				70	65			
✓						~~73~~	~~39~~			
		pt N2				29	21			
✓						~~19~~	~~94~~			
		✓ SE. E. Ind. Boul.				44	71			
						54	30			
~~East Chicago Belt Ry Co~~		~~pt. NE NE~~					~~40~~			
✓		~~" SE, W. Ind. Boul.~~				~~15~~	~~37~~			
✓		~~" NE 4.40, Pt SE 4.62~~ ✓				~~9~~	~~02~~			
✓ Frick, Henry C.		pt NE NE					~~54~~			
✓ Hammond Realty Co.		Pt NE SW				16 137	11 54			
✓ ✓		W2 NW				80				
1 S. Chgo. & Southern Ry.		pt. Sect.				24 ~~28~~	68 ~~46~~	acreage		
~~Western Ind. Ry.~~		~~pt. N2~~				~~3~~	~~41~~			
Chapman & [illegible]		pt see				29	70			
✓ Ind Harb Belt RR (East Chi Belt Branch)		pt, S E.				11	47	acreage		
✓ " " "	✓	pt S E				3	90	R of way		
✓ " " "		" S. E.				4	62	" " "		
✓ " " "		" N E				8	49	acreage (R.		
Interstate Iron & Steel Co.		pt S E, W. Z RR.				7	19			
" " "		pt S E west of Ind Boulevard					28			
✓ E. J. & E. R.R. (H&W line)		pt N E				3	58	R. of way		

CALUMET ROOM
Hammond Public Library

SECTION No. 20

1907

Congressional Township No. 37, R. 9

SCALE—Ten rods to a space, Congress Land, which is one mile square for a section.
Number of acres in this section, according to the United States Survey. 640

CALUMET ROOM
Hammond Public Library

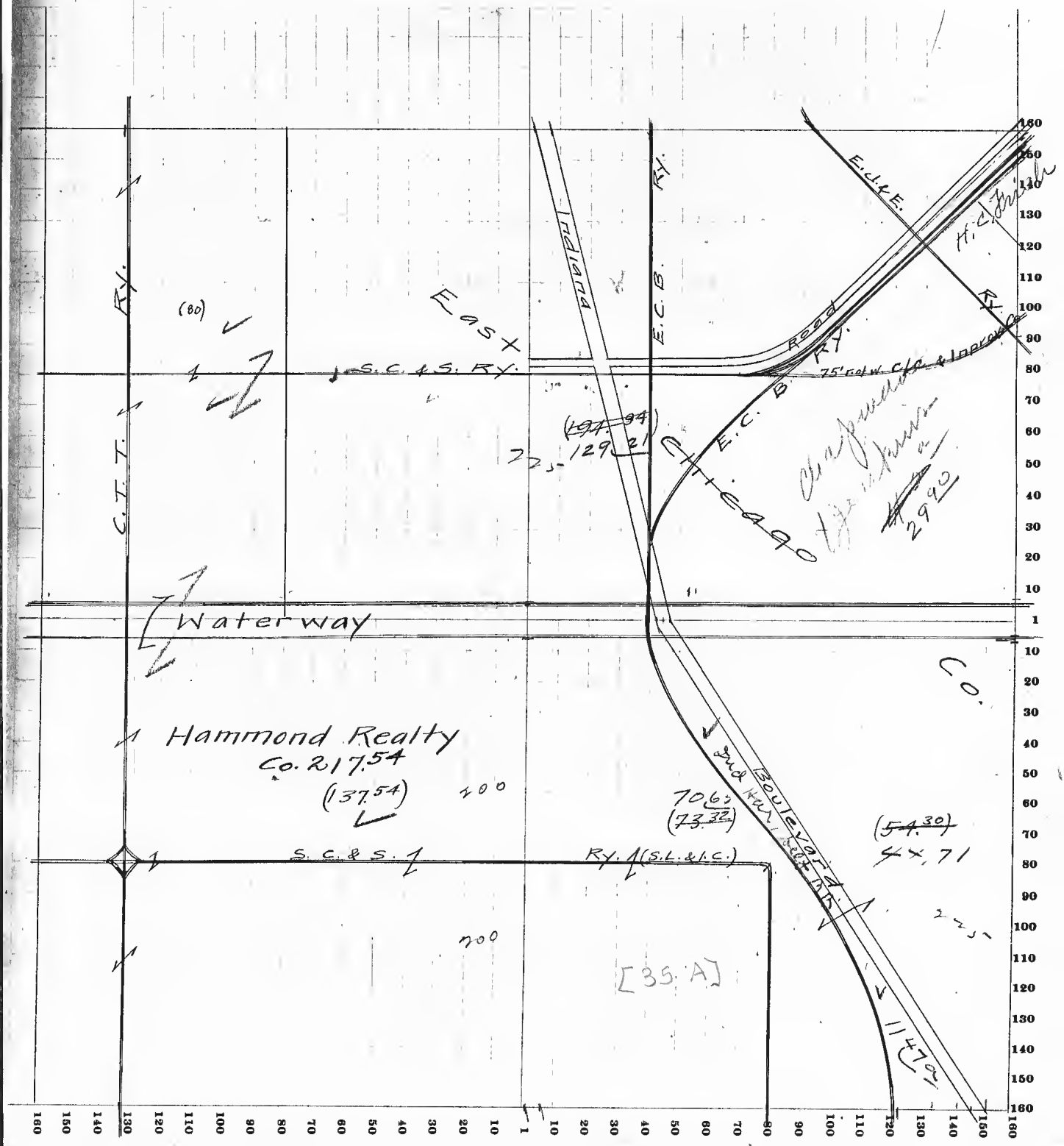

Lake COUNTY, INDIANA, 1907

Assessor's Plat-Book for North **Township, No.**

WM. B. BURFORD, BLANK BOOK MFR. INDIANAPOLIS.

NAMES OF OWNERS.	Number on Plat.	DESCRIPTION.	Section.	Township.	Range.	Acres.	Hundredths.	Value of Lands.	Value of Improvements.	Value of Lands and Improvements
Clough, John H		E² SE	21	36	9	80				
" "		S² NE				80				
" "		pt. SE NW & W² NE NW				59	85			
" "		N. pt. W² SE				30				
" "		pt. NE SW				1	35			
~~Chgo, Cinn & Louisville Ry~~ Chicago & Southern Ry		pt. NW NW					60			
" "		pt. E² SW NW				1				
" "		pt. W² SW NW					40			
" "		Cent. pt. SW NW				1	19			
" "		pt. NE SW				1	15			
Douthett, Grace		W² NE NE				20				
Indiana Harbor R.R. Co		pt. W² SW				5	90			
" "		NW. Cor. E² SW					08			
" "		E. pt. NW NW				3	03			
" "		pt. E² NW					15			
" "		pt. W² SW				1	58			
" "		pt. SW NW				~~7~~ 4	~~13~~ 36			
Jabaay, Dingeman		pt. SW NW				13	07			
Johnson, Rhoda J		E² NE NW				20				
Johnson, Wilton W		E² NE NE				20				
Janzen, Iola		E² NW NE				20				
Jamieson, Daisy		W² NW NE				20				
Johansen, Katie & Thomas		pt. NE SW					43			
Mulvey, Junius		W. pt. W² SW				72	97			
Mosburger Peter Jr		N. pt. NE SW				15	~~94~~			
~~Smith, Anna~~ Mosburger Jacob		pt. SW NW				7	60			
~~Smith, William~~		pt. SW NW				6	13			
Wicker, Eliz., Carrie McClure		pt. NW NW				36	37			

R. of way.

CALUMET ROOM
Hammond Public Library

SECTION No. 21

Congressional Township No. 36, R. 9

SCALE—Ten rods to a space, Congress Land, which is one mile square for a section.
Number of acres in this section, according to the United States Survey. 640

CALUMET ROOM
Hammond Public Library

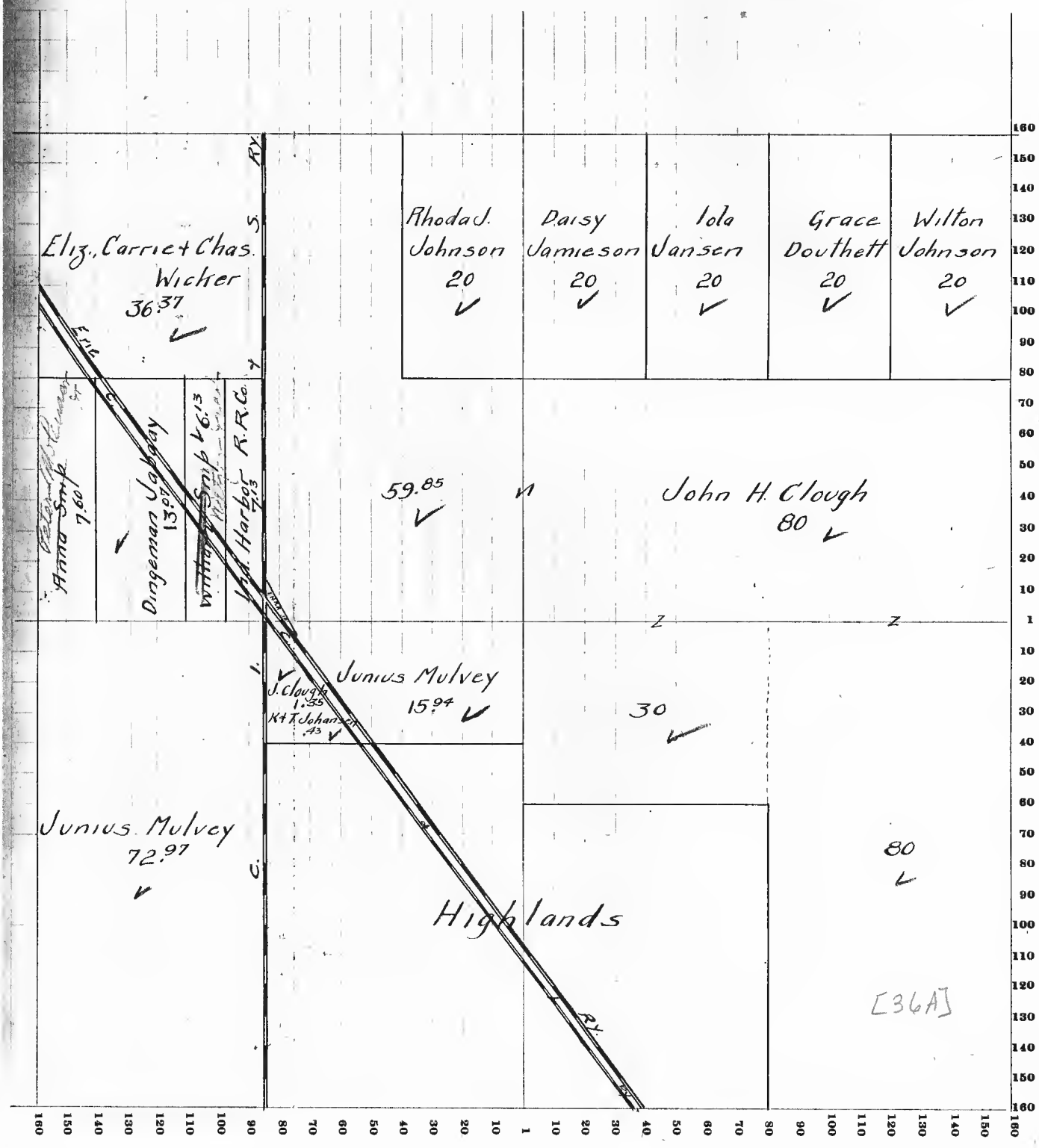

Lake COUNTY, INDIANA, 1907

Assessor's Plat-Book for North **Township, No.** .....

WM. B. BURFORD, BLANK BOOK MFR. INDIANAPOLIS.

NAMES OF OWNERS.	Number on Plat.	DESCRIPTION.	Section.	Township.	Range.	Acres.	Hundredths.	Value of Lands.	Value of Improvements.	Value of Lands and Improvements.
American Steel Foundries		pt. cent. pt. Sect.	21	37	9	30	00			
Calumet Canal & Improv. Co		pt. NW				12	75			
City of East Chicago		" E2 NE					60			
U. S. of America						4	39			
East Chicago Co.		pt. Sect.				351	13			
and Hart Belt RR (East Chgo. ~~Belt Ry. Co~~ Branch)		pt. NW, 2.52 & .43				2	95			
Frick, Henry C.		" NW				54	26			
Hotchkiss, C. W.		" W2 E2 2.72 & pt E2 2.70				5	42	R. of way		
Indiana Harbor Ry. Co.		pt. W2 S E				17	91	R. of way,		
✓		✓ Sect. r. of w.				12		R. of way		
		pt NW.					39	outside of R & W		
South Chgo. & Southern Ry.		pt. Sect.				~~1058~~ 11	13	acreage		
Standard Forgings Co.		pt. E2				11	93			
~~Western Ind. Ry. Co.~~		~~pt. Sect.~~				~~12~~	~~58~~			
Ward Dickey Steel Co.		pt. NE					97			
Chi, Ind & So. R.R.		pt sec.				1	42	R. of way		
Chapman G., Jr. Minor		pt NE								
Honora Adrian C.		pt. sec.				67	84	3		
McClintic-Marshal Co.		" "				12	80	2		
Jordon Oswold J.		pt sec.				10	27			
E. J. & E. R.R. (H. & W. Line)		pt sec.				12	60	R. of way		

[37]

CALUMET ROOM
Hammond Public Library

SECTION No. 21

Congressional Township No. 37 , R. 9

CALUMET ROOM
Hammond Public Library

SCALE—Ten rods to e space, Congress Land, which is one mile square for a section.
Number of acres in this section, according to the United States Survey. 640

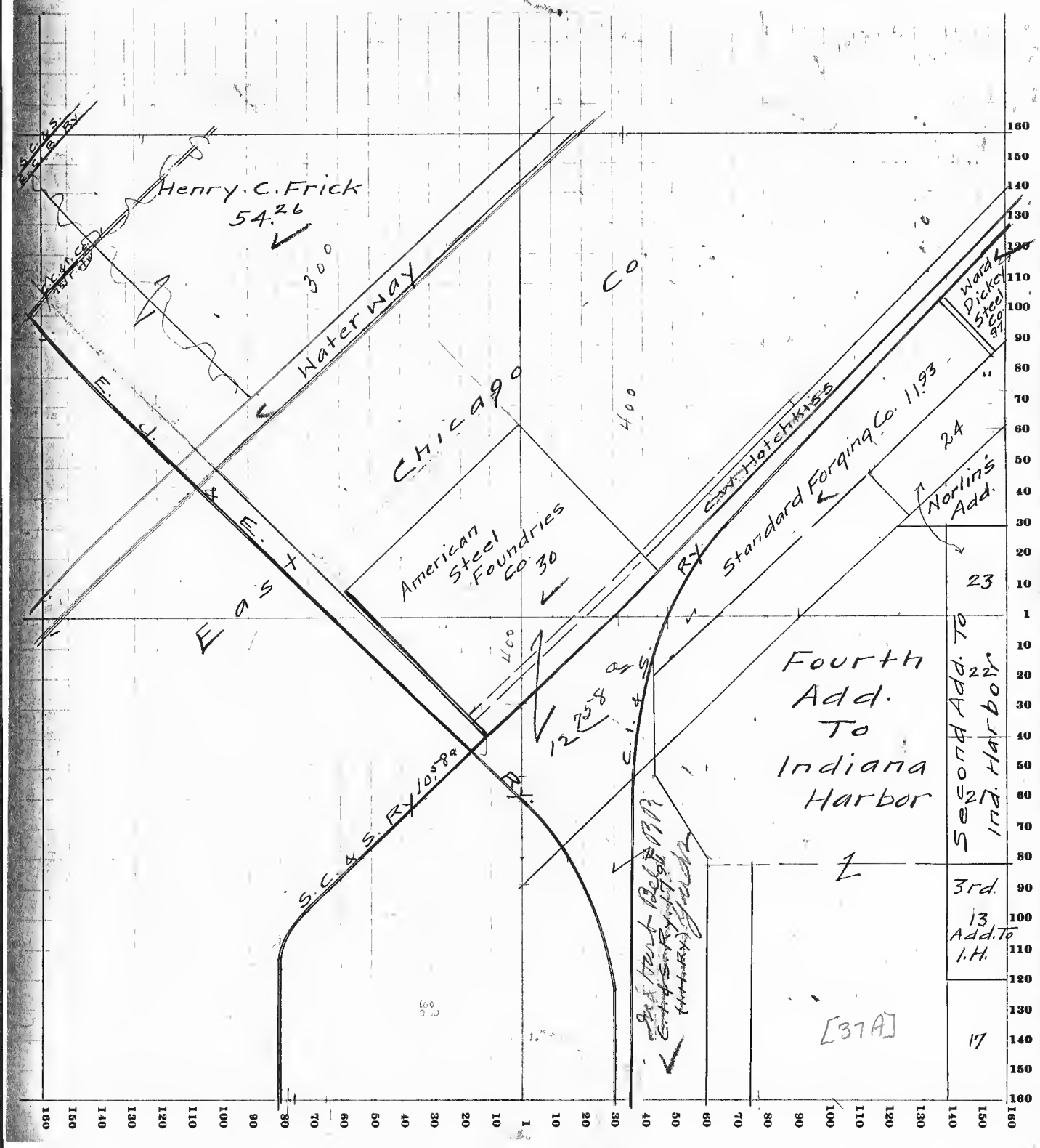

Lake COUNTY, INDIANA, 1907

Assessor's Plat-Book for North **Township, No.**

WM. B. BURFORD, BLANK BOOK MFR. INDIANAPOLIS.

NAMES OF OWNERS.	Number on Plat.	DESCRIPTION.	Section.	Township.	Range.	Acres.	Hundredths.	Value of Lands.	Value of Improvements.	Value of Lands and Improvements
Bartels, August L		pt. SE SW	22	36	9	1				
Clough, John H		S. end SW SW				~~7~~ 2	~~33~~ 37			
" "		pt. W² SW				72	58			
" "		SW NW				40				
Davis, Elisha J		E² NE				80				
Douthett, Grace M		pt. SE SW					50			
Douthett, Grace		pt SE SW				5	83			
" "		E² W² NE SW				10				
" "		E² W² SE NW				10				
" "		E² W² NE NW				10				
" "		W² E² NW NW				10				
Eisel, Christian W		pt. E² SW SE					50			
Edwards, John W		pt. SE SW				~~5~~ 1	00			
Fluckinger, Nellan & Lizzie		pt. SE. Cor. SW SW SE					50			
Franchi, Emanuel R		pt. W² SE					50			
Gilbertson, Fritz		pt. W² SW SE				2	25			
Hutchins, Sarah A		pt. SE SW				2				
Holcomb, Mary E		pt. SE SW				2				
Jansen, Peter		pt. SE SW				1	20			
Johnson, Wilton W		SW. Cor SE SW				2	03			
" "		pt. SE SW					50			
" "		~~pt. SE SW~~					50			
Douthett Grace M. & Joseph H.		pt. SE SW				1	60			
" "		W² W² NE SW				10				
Johnson Wilton W.		W² W² SE NW				~~10~~ 8	00			
" "		W² W² NE NW				10				
" "		E² E² NW NW				10				
Jansen, Iola		pt SE SW				7	00			
" "		E² E² NE SW				10				
" "		E² E² SE NW				10				
" "		E² E² NE NW				10				
" "		E² W² NW NW				10				
Jamieson, Daisy		pt SE SW				5	50			
" "		W² E² NE SW				10				
" "		W² E² SE NW				10				
" "		W² E² NE NW				10				
" "		W² W² NW NW				10				
		(next page)								

CALUMET ROOM
Hammond Public Library

[38]

SECTION No. 22

1907

Congressional Township No. 36, R. 9

SCALE—Ten rods to a space, Congress Land, which is one mile square for a section.
Number of acres in this section, according to the United States Survey. 598.42

CALUMET ROOM
Hammond Public Library

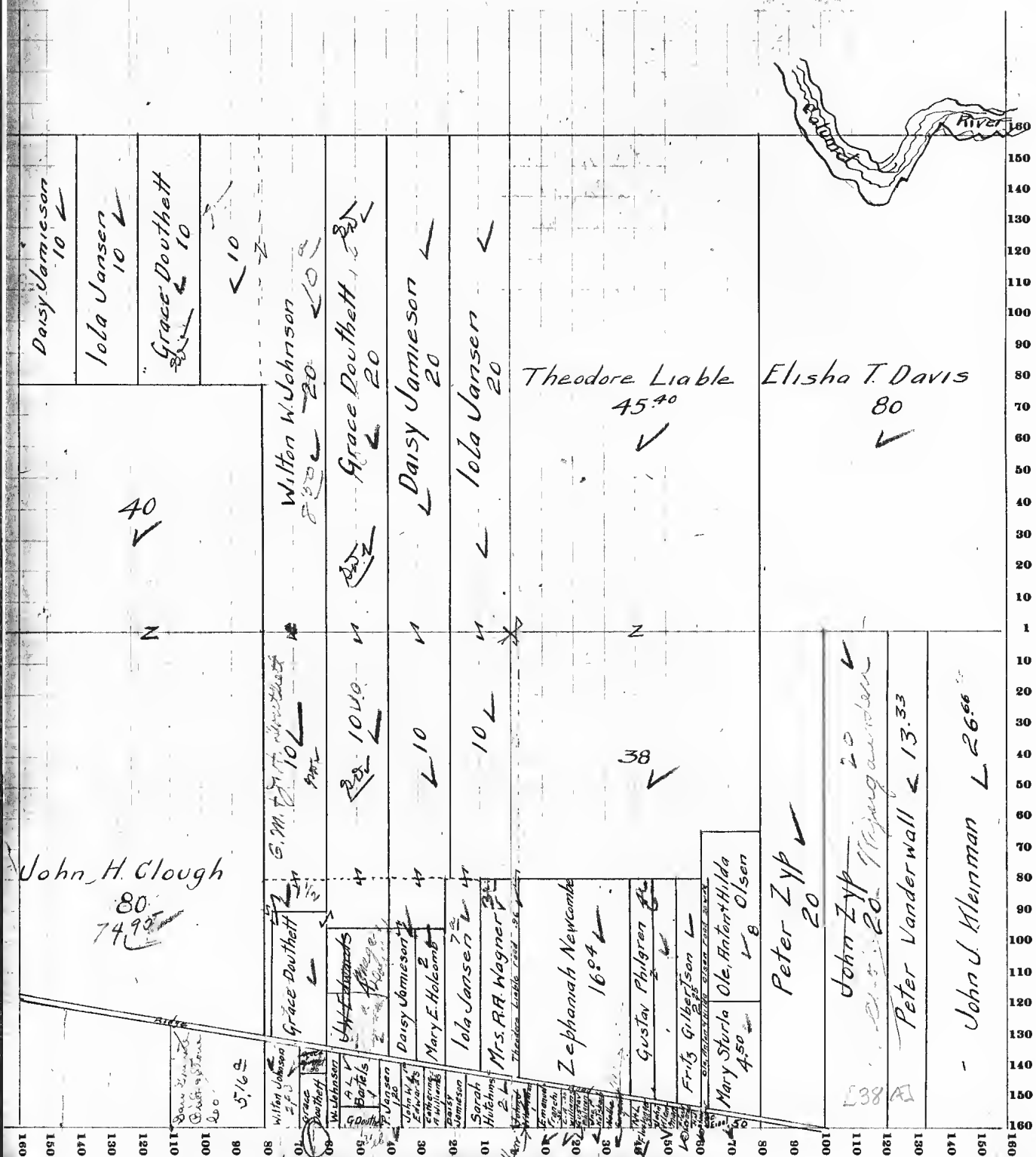

Lake COUNTY, INDIANA, 1907

Assessor's Plat-Book for North Township, No.

WM. B. BURFORD, BLANK BOOK MFR. INDIANAPOLIS.

NAMES OF OWNERS.	Number on Plat.	DESCRIPTION.	Section.	Township.	Range.	Acres.	Hundredths.	Value of Lands.	Value of Improvements.	Value of Lands and Improvements.
✓ ~~Kleinman, John J~~ Herr Chas		E. side SE SW	22	36	9	1				
✓ " "		pt. W² SE SW SE					75			
✓ " "		pt. E² SE				26	66			
✓ Katzbach, John P		pt. SE Cor SW SW SE					50			
✓ Daible, Theodore		NW SE				38				
✓ " "		lot 2 NE				45	40			
✓ " "		W. side SW SE					96			
✓ Deverone, Frank		pt. SE SW SE					25			
✓ Newcombe, Zephaniah E		pt W² SW SE				16	04			
✓ Olsen, Ole Anton & Hilda		pt. SE NW SE & NE SW SE				8				
✓ Ohlgren, Gustav		pt. SW SW SE					50			
✓ " "		" NE SW SE				~~4~~ 6	00			
✓ Stonebraker, Hannah J		pt. W² SE SW SE					25			
✓ Sturla, Mary		pt. E² SE SW SE				4	50			
✓ ~~Sargeant, Nellie~~		pt. SW SE				1				
✓ Vanderwall, Peter		pt. Cent 1/3 E² SE				13	33			
✓ Wagner, Mrs R. A.		pt. SE SW				2				
✓ Wagner, Rosetta A		NE Cor SE SW				1	20			
✓ Williams, Catherine		SE Cor SW SW SE					50			
✓ " "		pt. SE SW				1				
✓ Zyp, Peter		W² W² E² SE				20				
~~Zyp, John~~		~~E² W² E² SE~~				~~20~~				
✓ Wagner, Michael		E² W² E² SE				20				
Gary Granite & Stone Co.		Land SW. SW.				5	16	(see old transfer book)		
Newcomb Clarence		pt S E SW,				2	00			
Smith Frank J.		pt SW S E.					25			

[39]

CALUMET ROOM
Hammond Public Library

SECTION No. 22

1907

Congressional Township No. 36, R. 9 Con't

SCALE—Ten rods to a space, Congress Land, which is one mile square for a section.
Number of acres in this section, according to the United States Survey 598.42

CALUMET ROOM
Hammond Public Library



Lake - COUNTY, INDIANA, 1907

Assessor's Plat-Book for North **Township, No.**

WM. B. BURFORD, BLANK BOOK MFG. INDIANAPOLIS.

	NAMES OF OWNERS.	Number on Plat.	DESCRIPTION. E. Chicago	Section.	Township.	Range.	Acres.	Hundredths.	Value of Lands.	Value of Improvements.	Value of Lands and Improvements.
	East Chicago Co.		pt. Sect.	22	37	9	55	14			
✓	Hotchkiss, C. W.		pt. NW				1	17		R, of way	
✓	Ind. Harbor Ry. Co.		pt. Sect.				2	24		R of way	
✓	Lake Shore & Michigan Southern Ry.		pt. NE NW & pt Frac. NE.				8	09		R of w.	
✓	S. Chgo & Southern Ry.		pt. NW				2	14		acreage	
✓	Ward Tickey Steel Co.	"D"	pt. NW					45			
	Chi, Lake Shore & Eastern RR, HM & NE						22	00			
✓	McClintic-Marshall Co.		pt acc.				2	319			
	East Chi, & Ind Harbor Water Co		pt. NE. 50 x 50					05			
							40				

CALUMET ROOM
Hammond Public Library

SECTION No. 22

1907

Congressional Township No. 37, R. 9

SCALE—Ten rods to a space, Congress Land, which is one mile square for a section.
Number of acres in this section, according to the United States Survey. 555.80

CALUMET ROOM
Hammond Public Library

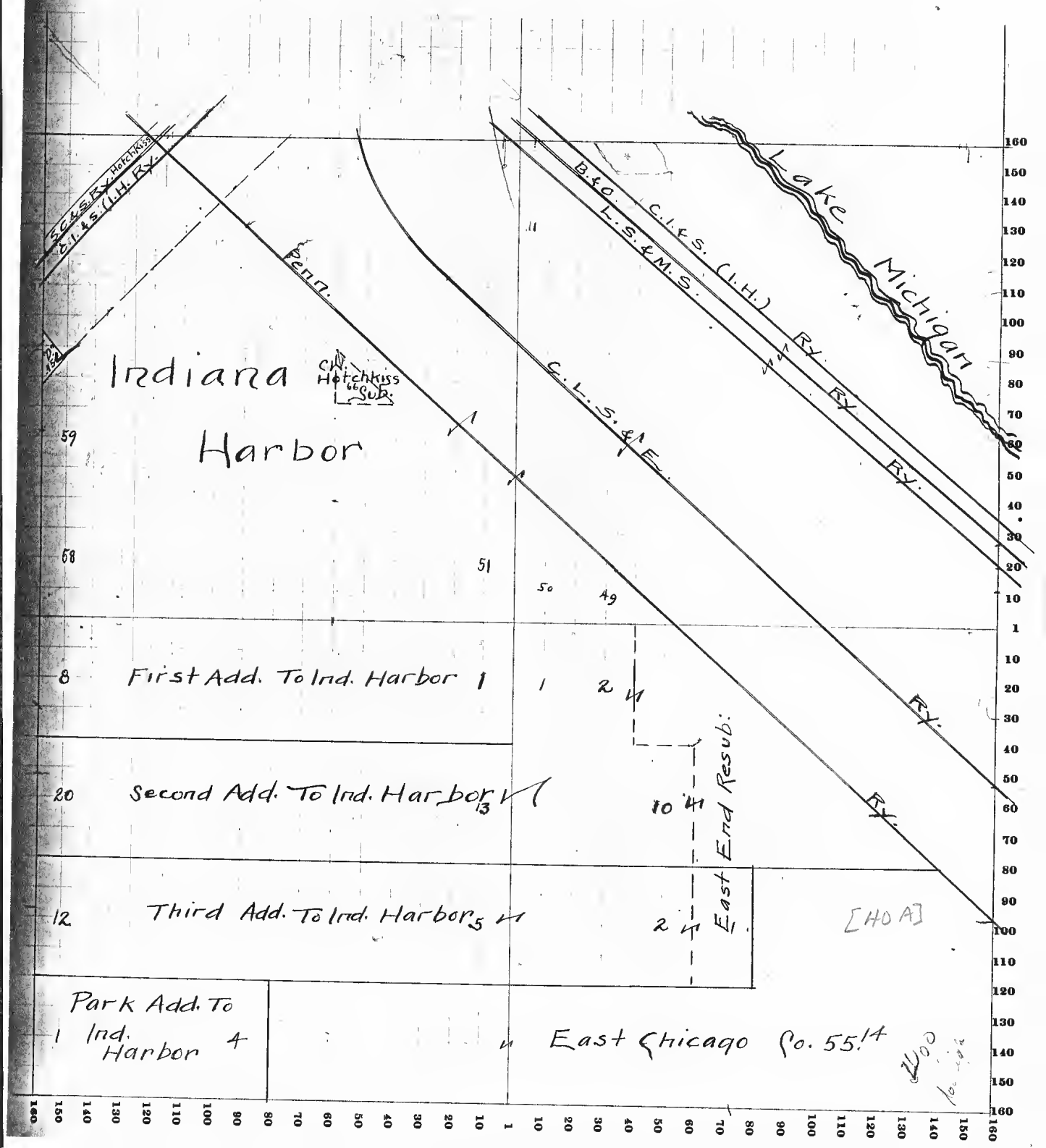

LAKE COUNTY, INDIANA, 1907

Assessor's Plat-Book for North **Township, No.**

WM. B. BURFORD, BLANK BOOK MFR. INDIANAPOLIS.

NAMES OF OWNERS.	Number on Plat.	DESCRIPTION.	Section.	Township.	Range.	Acres.	Hundredths.	Value of Lands.	Value of Improvements.	Value of Land Improvements
✓ ~~Broerdjes~~, Dingaman		pt. lot 2 & lot 1 = 6 25 Lot 2 = 10 21	24	36	10	16	46			
✓ C. & W. Indiana Ry.		Pt E2		1c		19	66			
✓ Chandler, Chas. H.		" S. rd. W2			✓		50			
✓ First ~~Holland~~ Christian Reformed Church ~~Pt Lp~~		Pt E2 W2			X	1	00			
✓ Drugel, William		Pt E2 10.14 & 3.70				13	84			
✓ ✓, Lena		Cent. W. pt E2				2	35			
✓ Holz, Johanna		pt. E2				5	00			
✓ Heintz, Sophia		✓ ✓ 10.14 & 3.70				13	84			
✓ Jansen, Maartje		✓ lot 6, & lot 5, 7.99								
✓ Jabaay, Jop		✓ ✓ 4, ✓ ✓ 3, 6.60 Jabaay Sub.								
✓ ✓, Jannige		✓ ✓ 8, ✓ ✓ 5, 1.98 P.J. Sub.								
✓ ✓, Leendert		✓ ✓ 10, ✓ ✓ 4, 1.98 ✓ ✓ ✓								
✓ ✓, Cornelius		✓ 11, ✓ ✓ 1, 1.98 ✓ ✓ ✓								
✓ ✓, Dingeman		✓ 12, ✓ ✓ 2, 1.98 ✓ ✓ ✓								
✓ Klootwyck, Peter		N. Ry. E side NE				50				
✓ Korlenhoven, Maaike		Pt. lot 7 & lot 6, 1.98 ✓ ✓								
Kutzbach, Fredk		✓ NE NE				5	25			
✓ Kooy, John		✓ NE & Pt Sec. 13				12				
✓ ✓, Klaas		✓ ✓ ✓ ✓ ✓ ✓				12				
✓ ✓, Gebrandt		✓ ✓ ✓ ✓ ✓ ✓				12				
✓ ✓, Peter		✓ ✓ ✓ ✓ ✓ ✓				14				
✓ Kappe, Edward		Pt E2				7				
✓ Muller, Fritz		✓ Sect. Pt. E2		32.5	X	81	13			
✓ Münster, Jacob		E side E2 NE NE				27	63			
~~Miller F. & Vierk H.~~		~~Pt. S. pt. Sect.~~				~~4~~	~~98~~			
✓ Nitsche, Mary		pt E2 10.14 & 3.70				13	84			
✓ Neeven, Johanna		✓ lot 8 & lot 3 1.98 P.J. Sub.								
✓ Oomes, Aeil		lot 3 G. Swets Sub.				4				
~~Prinse, Jacob~~		N.W. cor. NW NW				5				
✓ Richter, August		pt E2				3				
✓ ✓ & Meister Anton		" W2 S. rd (Cemetery)			X	1				
✓ Swets, Bernard		lot 2 G. Swets Sub.				3	90			
✓ Schoon, Dirk		pt E2 W2			X	37	50			
✓ Schultz, Christian		✓ cent. pt. Sect.			X	12	13			
✓ Schoon, Jacob		Frac. pt. W2 E2					125			

CALUMET ROOM
Hammond Public Library

[41]

SECTION No. 24

1907

Congressional Township No. 36, R. 10

SCALE—Ten rods to a space, Congress Land, which is one mile square for a section.
Number of acres in this section, according to the United States Survey. 539.14

— 1907 —

CALUMET ROOM
Hammond, Public Library

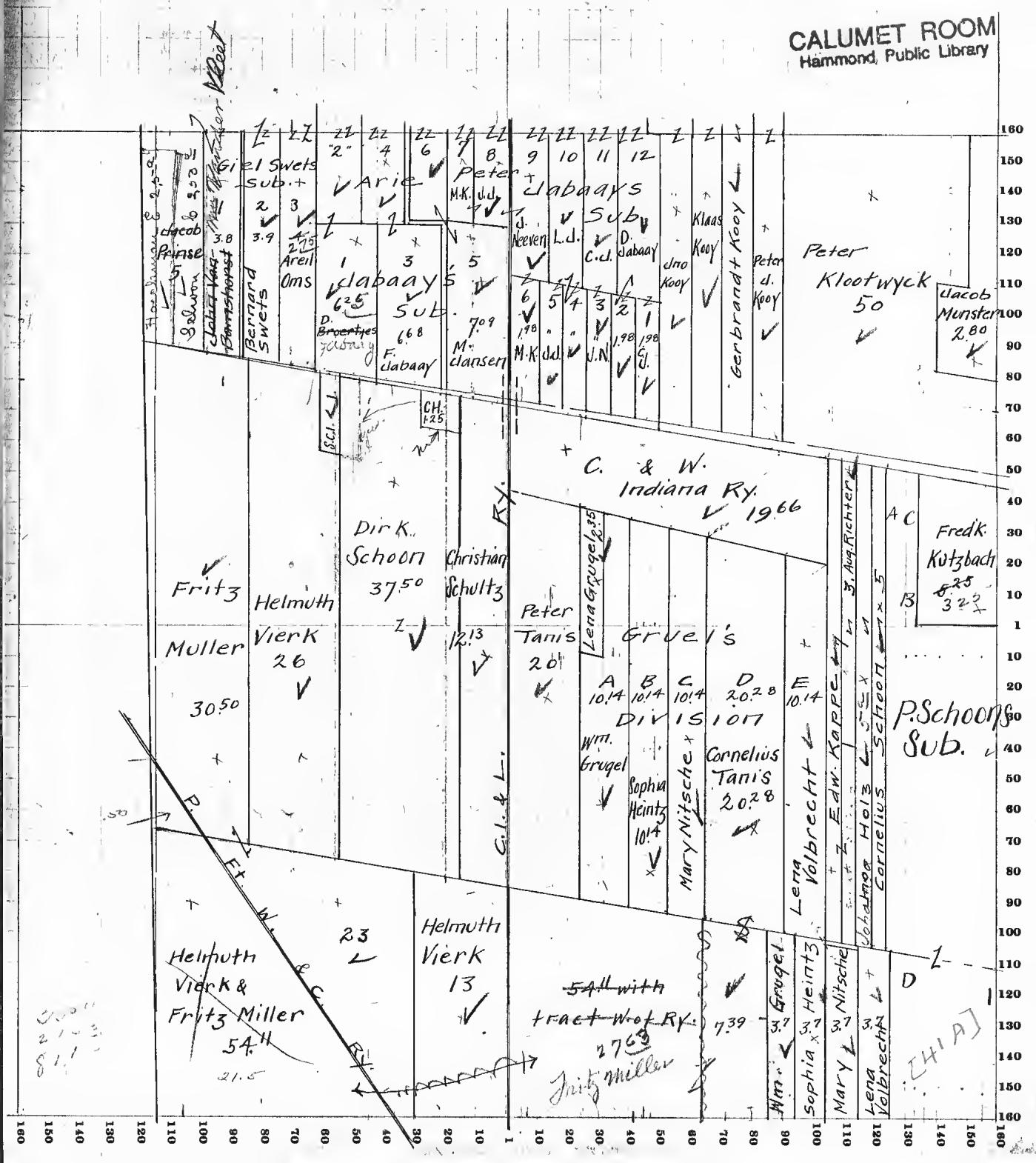

Lake COUNTY, INDIANA, 1907

Assessor's Plat-Book for North **Township, No.**

WM. B. BURFORD, BLANK BOOK MFR. INDIANAPOLIS.

NAMES OF OWNERS.	Number on Plat.	DESCRIPTION. Cont.	Section.	Township.	Range.	Acres.	Hundredths.	Value of Lands.	Value of Improvements.	V La Ir
Schoon, Cornelius P.		pt. E 2	24	36	10	5				
~~Swart, William~~										
Society for Christian Instruction of North Tp.		pt. W 2	X			1				
Trustee of Free Dutch Reform Church		Tr. pt. W 2 E 2 ?	X				25			
Janis, Peter		E of Ry E 2				20				
Janis, Cornelius		Pt E 2 20.28 & 7.39				27	67			
Volbrecht, Lena		Pt E 2 10.14 & 3.70				13	84			
Vierk, Helmuth		Pt W pt. Sect.	X		X	39		= 39. - 13 26.		
Van Ramshorst, Jno		lot 1, G. Swets Div.				380				
Hockema Eize		pt [illegible]				2	50			
Schoon Cornelius P.		" "				2	50			
Illinois Brick Co.		pt SW			X	21	50	to plat		
[illegible] mster		pt. lot 3				1	25			
		[illegible] Sub.								
Kreuner Frank		lot "B"				2	50			
" "		" "F"				5	23			
Schoon Dirk		" "H"				7	33			
" Cornelius P.		" "D"				7	32			
" Mary C.		" "C"				1	56			
Janis Peter C.		" G				7	33			
Sandowall Lizzie		" A				2	00			
" "		" E				5	22			

[42]

CALUMET ROOM
Hammond Public Library

SECTION No. 24

1907

Congressional Township No. 36, R. 10

SCALE—Ten rods to a space, Congress Land, which is one mile square for a section.
Number of acres in this section, according to the United States Survey.



CALUMET ROOM
Hammond Public Library

[42A]

LAKE COUNTY, INDIANA, 1907

Assessor's Plat-Book for North **Township, No.**

WM. B. BURFORD, BLANK BOOK MFR. INDIANAPOLIS

NAMES OF OWNERS.	Number on Plat.	DESCRIPTION.	Section.	Township.	Range.	Acres.	Hundredths.	Value of Lands.	Value of Improvements.	Value of Lands and Improvements.
✓ Lelly N Haymond ~~Dillon, T. J.~~		lot 4, 5, 6, 7	24	37	10	141	03			
✓ ~~Dauer, Theo. H.~~ Gostlin, Martin Jr Ceo		Pt NW SE.				27	40			
✓ East Chicago Co.		✓ lot 2				97	04			
✓ ✓		✓ ✓ 3				25	11			
✓ ✓		✓ NW SW				21				
✓ ✓		✓ SE SE				36	96			
✓ ~~Goetz, Anna J~~ Grocner Jacob H J.										
~~Schneider, Anna~~ "G"		pt. NW SE				1				
Haehnel, Otto		✓ lot 2 N² frac. Sect.				5				
✓ Hammond City		pt NE SW City Park				19	95			
✓ ~~Hammond, Blue Island Ry~~ Ind Harb Belt R.R.		✓ NW SW pt lot 3				3	34		R. of way	
✓ Lawrence W. Geo. Jr		pt. lot 2				2	15			
✓ ✓		✓ NW SE				3	25			
✓ Norman, Ludwig		SW SE				~~40~~ 37	87			
✓ National Packing Co.		Fr. N² Sec.				~~94~~ 97	~~57~~ 93			
✓ Poachman, Chas. J.		pt. NE SE				24	85			
✓ Pollack, Bertha ½ &		SE cor. NW SE				7	50			
✓ Rubel, Flora ½		S. side NE SE				10	85			
✓ Shedd, Edward A.		pt. lot 3 r. of w.				1	90			
✓ ✓ ✓ ✓		✓ ✓ ✓				3	40			
✓ South Chgo. & Southern Ry.		pt. SE 35 pt lot 2 57					92		R of way	
✓ Ulm, John W		S² SW				~~53~~ 50	~~96~~ 96			
✓ Ind Harb Belt Ry		pt N² sec.				1	65		acreage	
✓ The D. I. Taylor Chain Co		pt S² SW.				3				

CALUMET ROOM
Hammond Public Library

SECTION No. 24

1907

Congressional Township No. 37, R. 10

SCALE—Ten rods to a space, Congress Land, which is one mile square for a section.
Number of acres in this section, according to the United States Survey.

CALUMET ROOM
Hammond Public Library

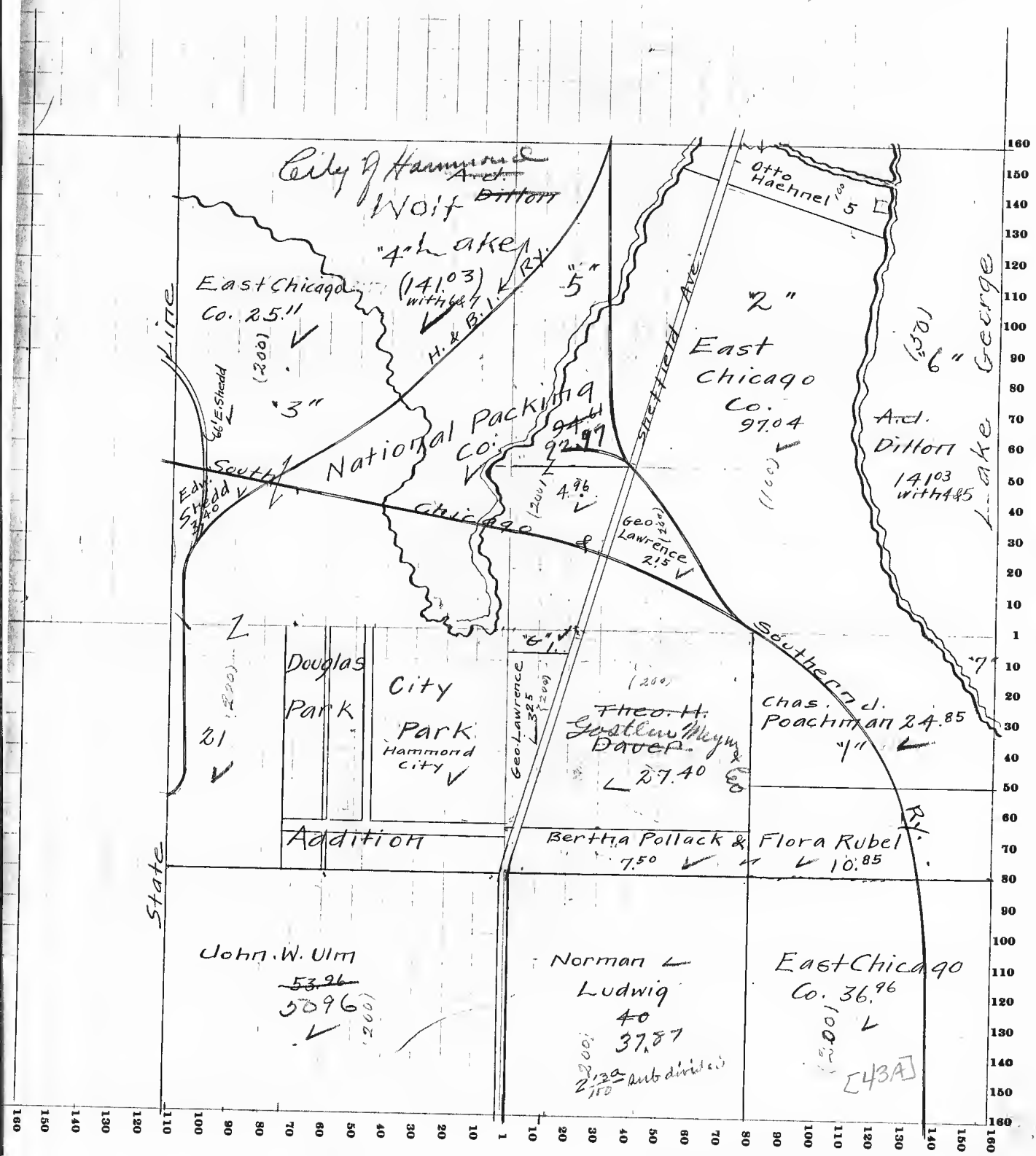

Lake COUNTY, INDIANA, 1907

Assessor's Plat-Book for North **Township, No.**

WM. B. BURFORD, BLANK BOOK MFR. INDIANAPOLIS.

NAMES OF OWNERS.	Number on Plat.	DESCRIPTION.	Section.	Township.	Range.	Acres.	Hundredths.	Value of Lands.	Value of Improvements.	Va Lan Im m
✓ Fisher, Lucius G ½ Bowman, Beatrice ½		Sect. ef.	25	36	10	52	08			
✓ Lange Fred McCune, Matilda ✓		pt. W½ NE 50x125 ✓ ✓ ✓ ✓ ✓ ✓					28			
						[44]				

CALUMET ROOM
Hammond Public Library

SECTION No. 25

1907

Congressional Township No. 36, R. 10

SCALE—Ten rods to a space, Congress Land, which is one mile square for a section.
Number of acres in this section, according to the United States Survey. 542.58

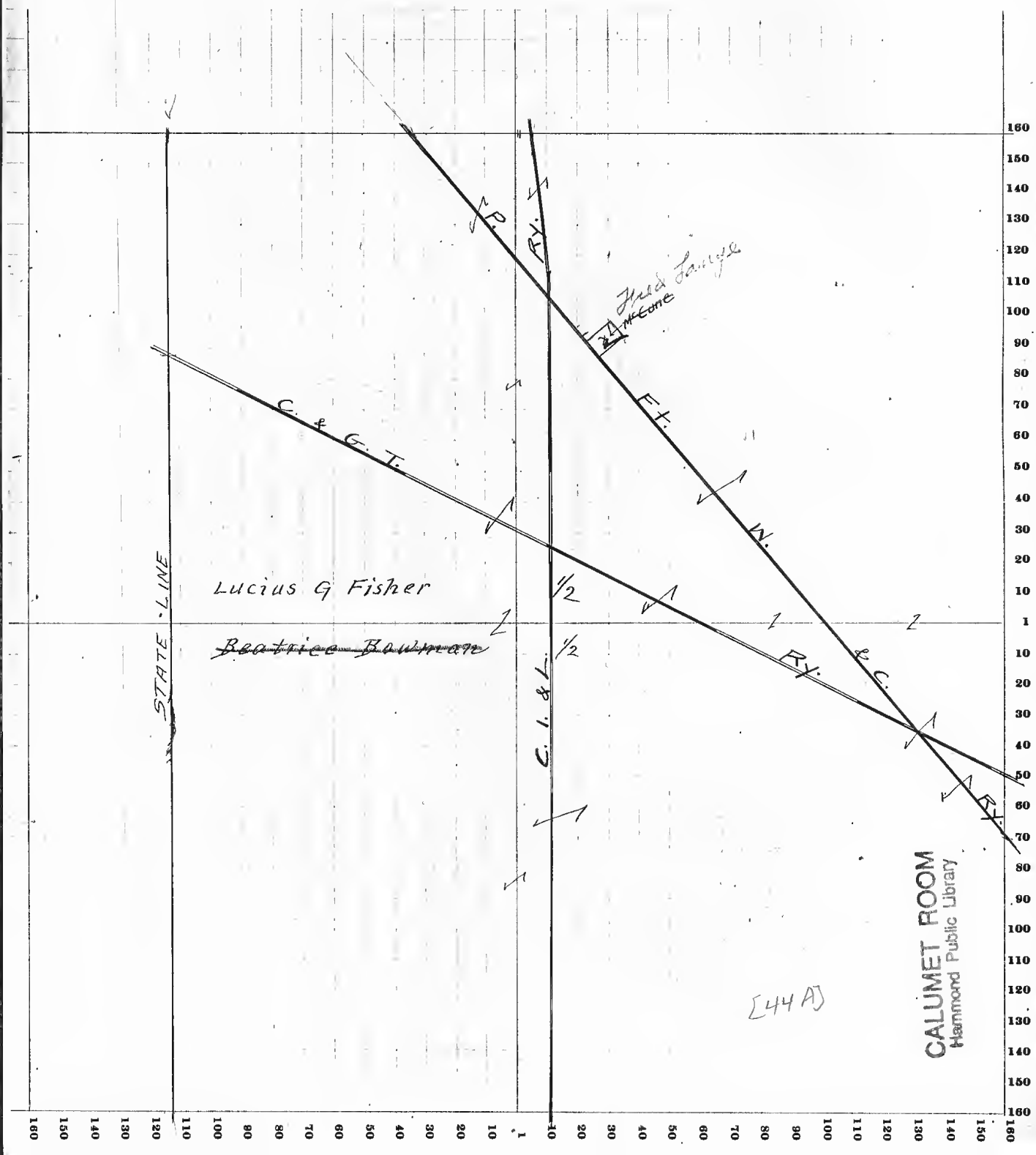

CALUMET ROOM
Hammond Public Library

LAKE COUNTY, INDIANA, 1907

Assessor's Plat-Book for North **Township, No.**

WM. B. BURFORD, BLANK BOOK MFR. INDIANAPOLIS.

NAMES OF OWNERS.	Number on Plat.	DESCRIPTION.	Section.	Township.	Range.	Acres.	Hundredths.	Value of Lands.	Value of Improvements.	Value Lands Improvements
~~Brandt, Henry W. (Rec.)~~		~~pt. lot 2 SW~~	25	37	10	17	74			
✓ Central Trust Co. of N.Y.		pt. lot 2				6	33			
✓ Chgo. ~~& Calumet~~ B. & O. Terminal Ry.		pt. SE & pt NE				3,3	~~45~~ 1	R of way		
" "		" "					15	acreage		
✓ Eastman, M. L. T.		W½ NW SE NE				5				
~~Hughes, Mary M. Sub pt. lot pt. SW NE~~						~~3~~	~~50~~			
✓ Jennings, J. B.		SW NE NE				10				
✓ Lupinski, Paul B.		pt. m. pt. SW NE					14		Plat	
✓ National Packing Co.		S. river SW SW 27.87 with Sec. 36				27	87			
✓ Federal Cement Tile Co.		Pt Lot 2 SW.				17	74			
Simplex Rail way Appliance Co		pt SE SW SE				5	00			

CALUMET ROOM
Hammond Public Library

SECTION No. 25

1907

Congressional Township No. 37 , R. 10

SCALE—Ten rods to a space, Congress Land, which is one mile square for a section.
Number of acres in this section, according to the United States Survey. 511.94

CALUMET ROOM
Hammond Public Library

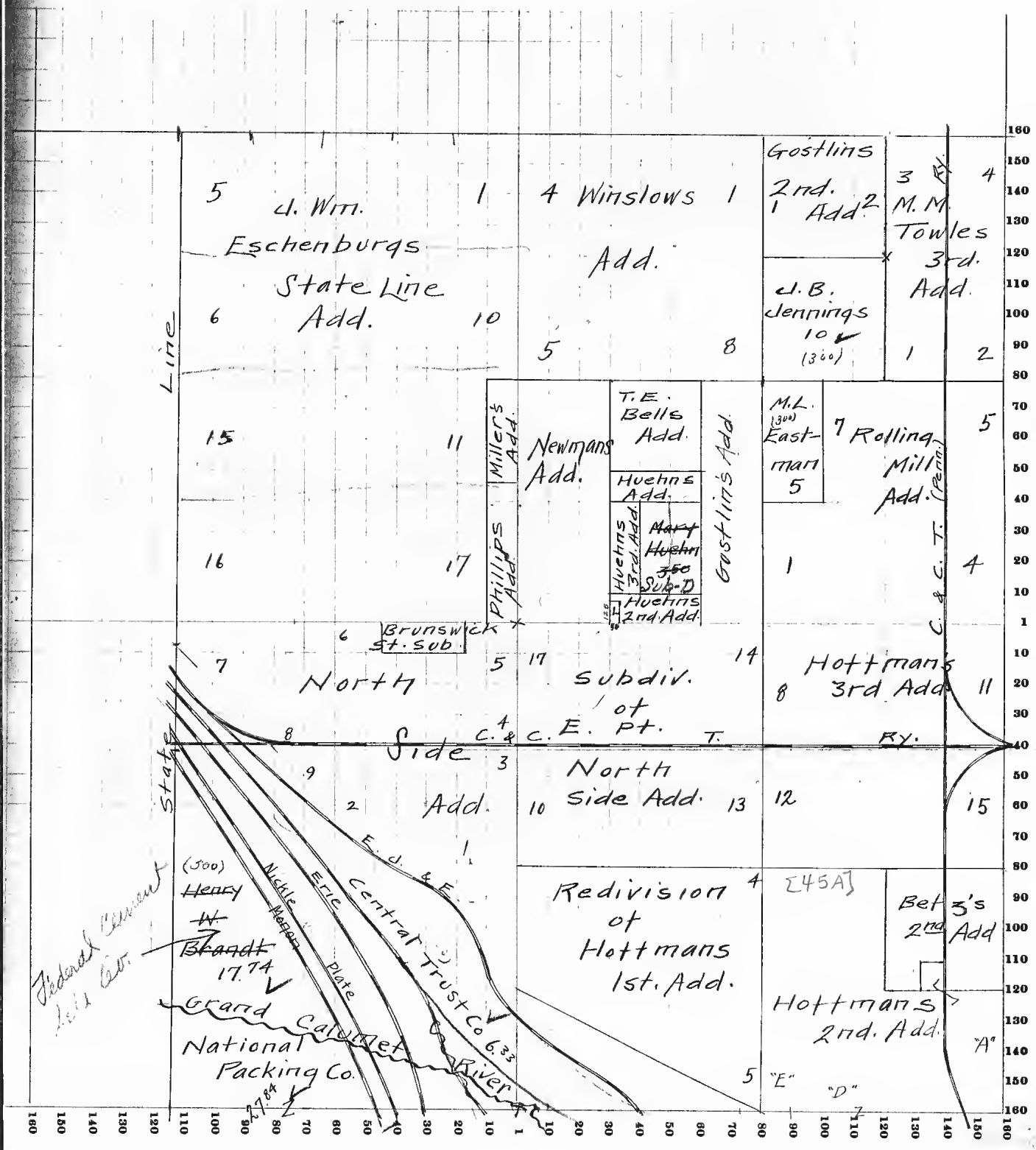

Lake COUNTY, INDIANA, 1907

Assessor's Plat-Book for North **Township, No.**

NAMES OF OWNERS.	DESCRIPTION.	Number on Plat.	Section.	Township.	Range.	Acres.	Hundredths.	Value of Lands.	Value of Improvements	Value of Lands and Improvements
Bilong, Fred	S½ S½ S½ SE NE		27	36	9	5				
Schroeder, Anthony	N½ S½ NW SE					10				
	pt. SE SW NE					2	50			
Belong, Frederick	S½ N½ NW SE					10				
Clough, John H	pt. SW & SW SE					18	55			
"	S½ NW & NW NW					11	7			
Chgo. Binn & Dowerville Ry	pt. SW					4	45	Right-of-way		
Diefenbach, Henry	N½ N½ NE SE					10				
Douthett, Grace	E. pt. W. pt. NE NW					7	27			
Eisel, Christian W	E½ E½ NW NE					10				
Fluckinger, Nicholas & Bugia	pt. W½ NW NE					4	50			
Franchi, Emanuel K	pt. W½ NW NE					2	50			
Hutchins, Sarah A	pt. NE NW					8				
Johnson, Wilton W	W. pt. NE NW					9	19			
Janzen, Sola	W. pt. E. pt. NE NW					7	27			
Jamieson, Daisy	W. pt. E. pt. NE NW					8	27			
Kleinman, John J	pt. SW NE					29	50			
	~~pt. SE SE~~					~~5~~				
Herr, Elias	W½ NW NE					5				
" "	32½ NE SE + S½ N½ NE SE				20	12	50			
Kleinman, John J	pt. NW SE					2.75	50			
"	W½ E½ SE SE					10				
"	W½ W½ SE SE					10				
"	N½ E½ W½ SE SE ¼ NE					5				
"	pt. NE NE					13	34			
	~~S½ E½ W½ SE SE~~					~~5~~				
Katzbach, John P	pt. SW NE + W½ NW NE					12	50			
D'Ercione, Frank	pt. W½ E½ NW NE					56				
Miller, William	N½ N½ S½ SE NE + S½ S½ N½ SE NE					10				
Muenster, Maria	S½ N½ S½ SE NE + N½ S½ S½ N½ NE					10				
Pihlgreen, Gustav	pt. W½ NW NE					2	50			
Slocum, Mrs. Ellen R	W½ NE NW SE					5				
Stonebraker, Hanna J	pt. W½ E½ NW NE					4	50			[46]
Sargeant, Nellie	pt. NW NE					5				
~~Schmidt, Hermann H~~	~~S½ S½ NW SE~~					10				
Vanderwall, Peter	pt. E of ½ NE NE					6	67			
Werner, Julius	E½ E½ SE SE					10				
Williams, Catherine	pt. W½ W½ NW NE					2	50			
Wirth, Charles	N½ N½ SE NE					15				
Zipp, John	E½ W½ NE NE					10				
Zipp, Peter	W½ W½ NE NE					10				
Canadian Reformed Ch. of Hammond	pt. W½ W½ NE NE					1	30			

CALUMET ROOM
Hammond Public Library

SECTION No. 27

1907

Congressional Township No. 36, R. 9

SCALE—Ten rods to a space, Congress Land, which is one mile square for a section.
Number of acres in this section, according to the United States Survey. 640

CALUMET ROOM
Hammond Public Library



LAKE COUNTY, INDIANA, 1907

Assessor's Plat-Book for North **Township, No.**

WM. B. BURFORD, BLANK BOOK MFR. INDIANAPOLIS.

NAMES OF OWNERS.	Number on Plat.	DESCRIPTION. North Tp.	Section.	Township.	Range.	Acres.	Hundredths.	Value of Lands.	Value of Improvements.	Val Land Imp me
East Chicago Co.		pt. Sect.	27	37	9	532				
East Chicago City		SW NW NW; NW SW NW ~~10~~				15 ~~20~~				
Alexander Chas B, ~~McCook, John J.~~		pt. E½ NE				50				
Greissel Willie		pt NW.				5				
						147				

CALUMET REC. Hammond Public Library

SECTION No. 27

1907

Congressional Township No. 37, R. 9

SCALE—Ten rods to a space, Congress Land, which is one mile square for a section.
Number of acres in this section, according to the United States Survey. 640

CALUMET ROOM
Hammond Public Library



Lake COUNTY, INDIANA, 1907

Assessor's Plat-Book for North **Township, No.**

WM. B. BURFORD, BLANK BOOK MFR. INDIANAPOLIS.

	NAMES OF OWNERS.	Number on Plat.	DESCRIPTION.	Section.	Township.	Range.	Acres.	Hundredths.	Value of Lands.	Value of Improvements.	Value of Lands and Improvements.
✓	Clough, John H		E.R.R. NE	28	36	9	58	94			
✓	~~Chgo. Burnt Boucille Ry~~ Chgo. Indianapolis & Louisville Ry		pt. NE & pt. SE				4	79	R. of way		
✓	Hart, Leonora M		pt. W½ SW & pt. SW NW				110	91			
✓	" "		pt. E½ W½				~~127~~ 126	~~18~~ 68			
✓	Hook, Richard		pt NE NW				~~32~~ 31	~~82~~ 32			
✓	Ind. Harbor R.R. Co		pt. SW NW & pt. W½ SW				9	09	R. of W.		
✓	" "		E. pt. NW NW				3	03	R. of W.		
✓	Wicker, Elizabeth & Briggs		W. pt. E½ sect.				250	03			
✓	Wicker, Elizabeth, Carrie & Chas. G		pt. NW NW				36	97			
✓	Lake Co. Produce Co.		NW cor NE NW.				1	00			

CALUMET ROOM
Hammond Public Library

SECTION No. 28

1907

Congressional Township No. 36, R. 9

SCALE—Ten rods to a space, Congress Land, which is one mile square for a section.
Number of acres in this section, according to the United States Survey. 640

CALUMET ROOM
Hammond Public Library

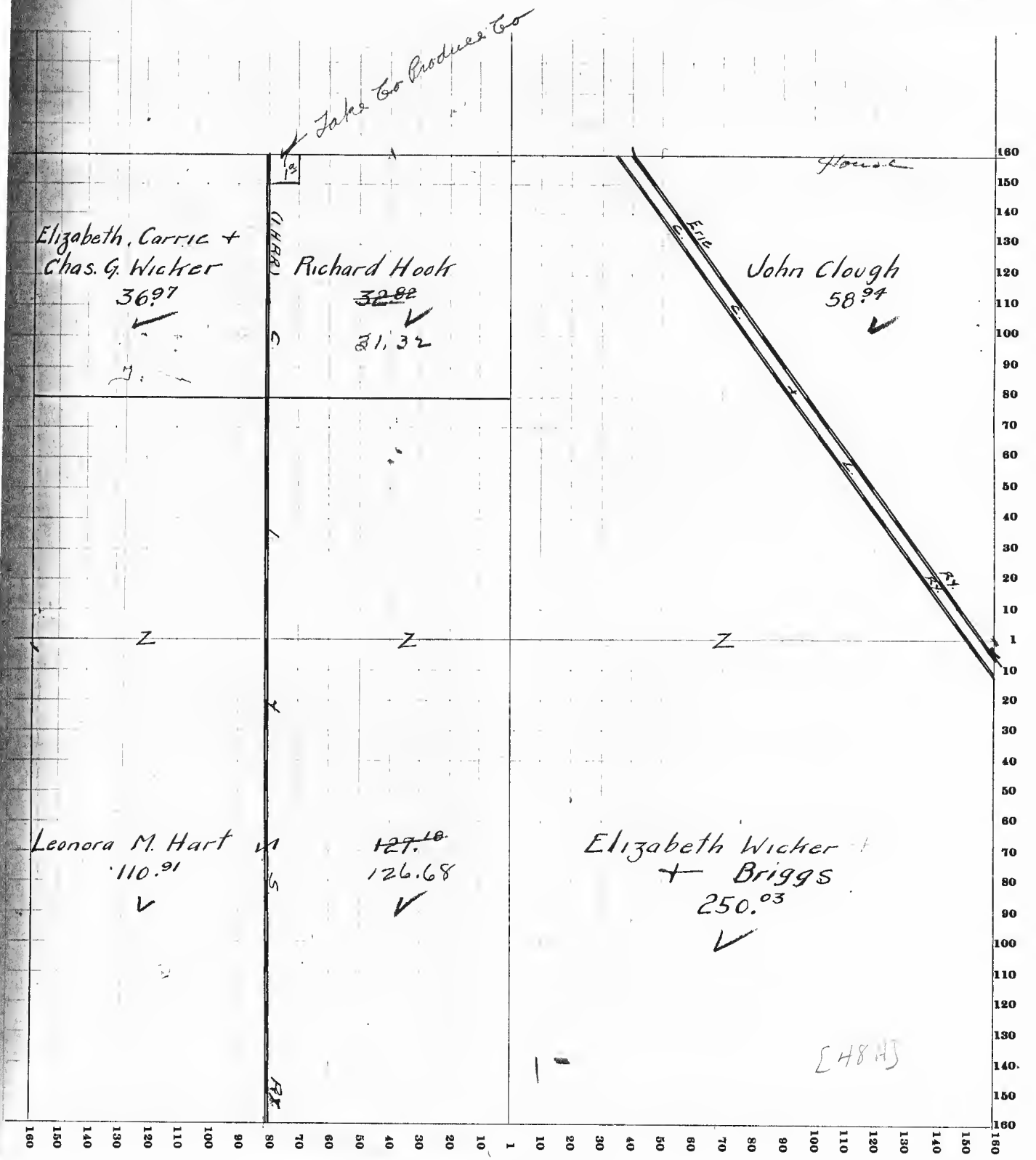

Lake COUNTY, INDIANA, 1907

Assessor's Plat-Book for North **Township, No.**

WM. B. BURFORD, BLANK BOOK MFR., INDIANAPOLIS.

NAMES OF OWNERS.	Number on Plat.	DESCRIPTION.	Section.	Township.	Range.	Acres.	Hundredths.	Value of Lands.	Value of Improvements.	Value of Lands and Improvements.
✓ Clough, John H		E.R.R. NE	28	36	9	58	94			
~~Chgo. Cincy & Louisville Ry~~ Chicago & Erie R.R.		pt. NE & pt. SE				4	79	R. of way		
✓ Hart, Leonora M		pt. W½ SW & pt. SW NW				110	91			
✓ " "		pt. E½ W½				~~127~~ 126	~~18~~ 68			
✓ Hook, Richard		pt NE NW				~~32~~ 31	~~82~~ 82			
✓ Ind. Harbor R.R. Co		pt. SW NW & pt. W½ SW				9	09	R. of W.		
✓ " "		E. pt. NW NW				3	03	R. of W.		
✓ Wicker, Elizabeth & Briggs		W. pt. E½ sect.				250	03			
✓ Wicker, Elizabeth, Carrie & Chas. G		pt. NW NW				36	97			
✓ Lake Co. Produce Co.		NW cor NE NW.				1	00			

CALUMET ROOM
Hammond Public Library

SECTION No. 28

1907

Congressional Township No. 36, R. 9

SCALE—Ten rods to a space, Congress Land, which is one mile square for a section.
Number of acres in this section, according to the United States Survey. 640

CALUMET ROOM
Hammond Public Library

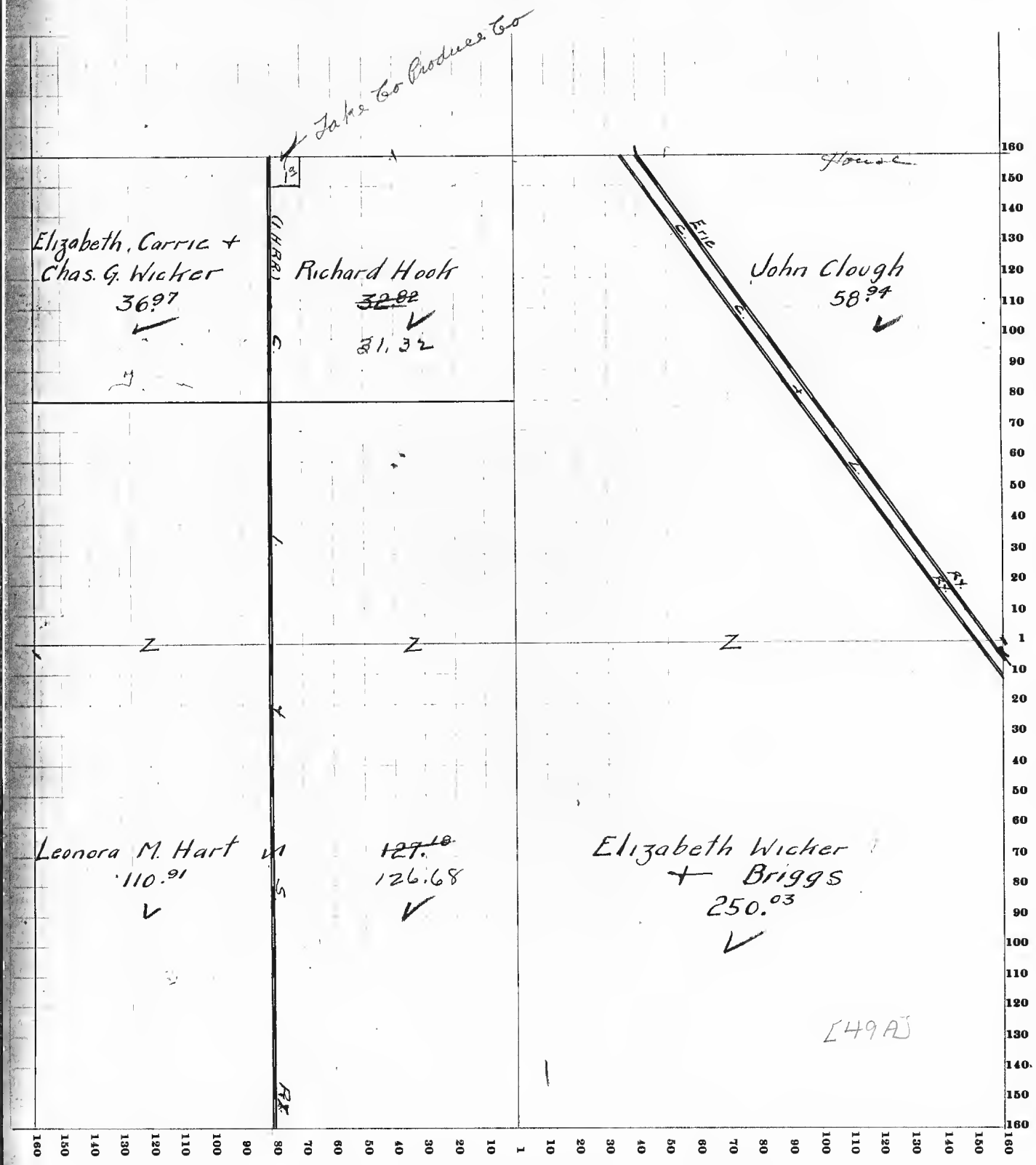

LAKE COUNTY, INDIANA, 1907

Assessor's Plat-Book for North **Township, No.**

WM. B. BURFORD, BLANK BOOK MFR. INDIANAPOLIS.

NAMES OF OWNERS.	Number on Plat.	DESCRIPTION.	Section.	Township.	Range.	Acres.	Hundredths.	Value of Lands.	Value of Improvements.	Value of Lands and Improvements
East Chicago Co.		pt. N. pt NW	28	37	9	44	57			
		" E2				174	07			
Green Engineering Co.		pt. W2				8	47			
Indiana Natural Gas & Oil Co.		pt. E2				1				
Indiana Harbor Ry Co.		pt. W2 NE right of way				24	05	Right of way		
✓ ✓ ✓ ✓		pt. NW SE row				11	14	"		"
✓ ✓		" " " ✓✓✓					79			
✓ ✓	"1"	✓ ✓ ✓ ✓✓✓					33			"
✓ South Chgo. & Southern Ry.		pt. Sect.				6	90	acreage		
Ill. Land & Im. Co.		pt. S E				6	81			
" "		" "					10			
" "		" "					84			
" "		" E2					91			
" "		" E2				1	38			
Ill. Safe Deposit and So. Chgo. Ry		pt S E NW S.E					07			
Germania Indiana Car Co		pt E2				5	38			
Harbinson-Walker Refractories Co.		pt N E				21	02			
✓ E. J. & E. R.R. (N. & W. line)		pt E. 1/2				11	81	R of way		

[50]

CALUMET ROOM
Hammond Public Library

SECTION No. 28

1009

Congressional Township No. 37, R. 9

SCALE—Ten rods to a space, Congress Land, which is one mile square for a section.
Number of acres in this section, according to the United States Survey. 640

CALUMET ROOM
Hammond Public Library

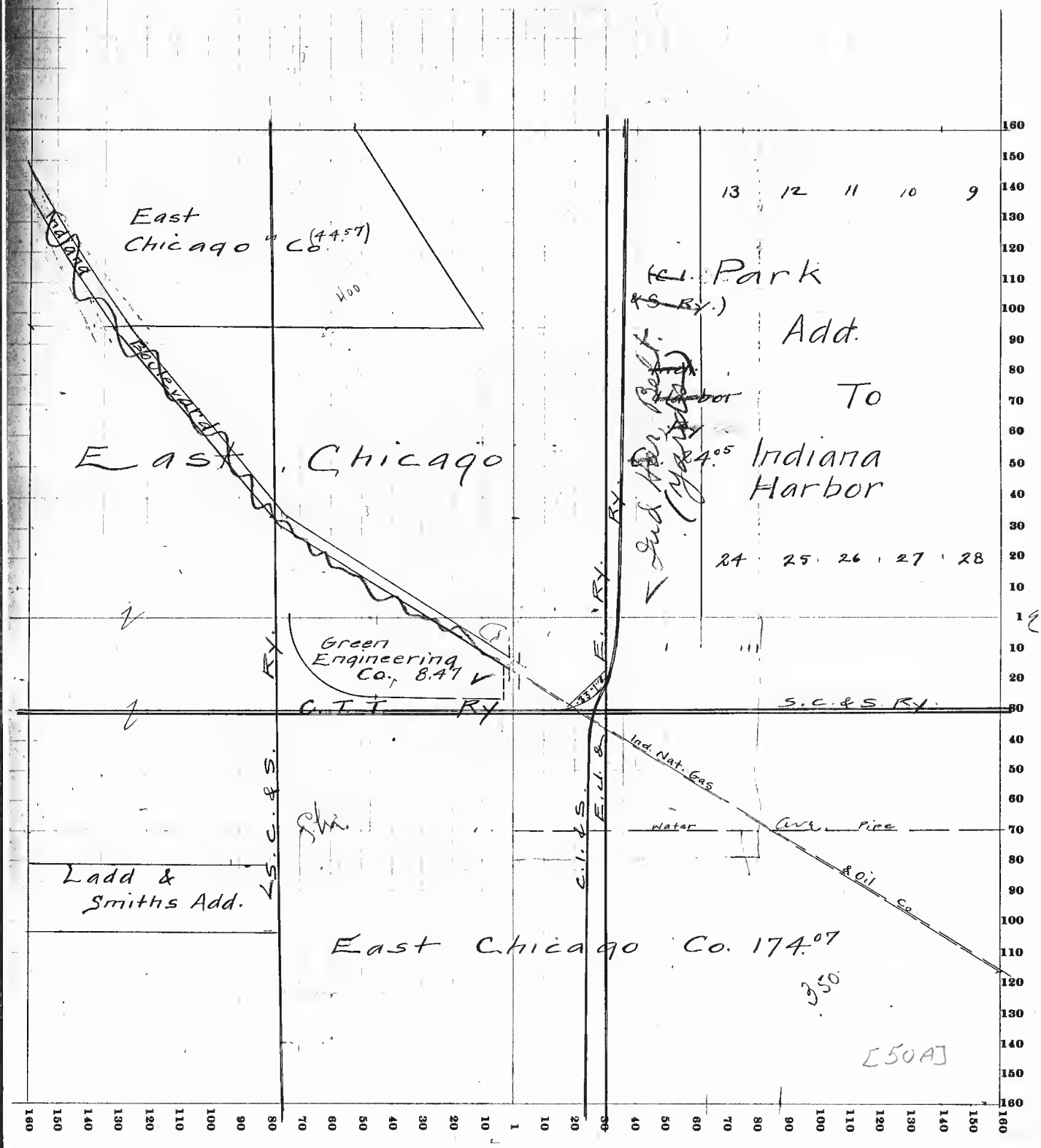

Lake COUNTY, INDIANA, 1907

Assessor's Plat-Book for North **Township, No.**

WM. B. BURFORD, BLANK BOOK MFR. INDIANAPOLIS.

NAMES OF OWNERS.	Number on Plat.	DESCRIPTION.	Section.	Township.	Range.	Acres.	Hundredths.	Value of Lands.	Value of Improvements.	Va Lar Im m
✓ Brown, Harry Spencer		W² Sect.	29	36	9	320				
✓ Hart, Leonora M		E. pt. S² NE				28				
✓ ~~Templeton, Leroy~~		W. pt. S² NE				52				
✓ & Frank M. Milliken		SE				160				
✓ Wicker, Elizabeth J.						82				
✓ Carrie M & Chas. G		N² NE				~~85~~				
Hainzinger		pt. N² N E.				3	00			
						10				
						445				
						[51]				

CALUMET REG.
Hammond Public Library

SECTION No. 29

1907

Congressional Township No. 36, R. 9

SCALE—Ten rods to a space, Congress Land, which is one mile square for a section.
Number of acres in this section, according to the United States Survey. 640

CALUMET ROOM
Hammond Public Library

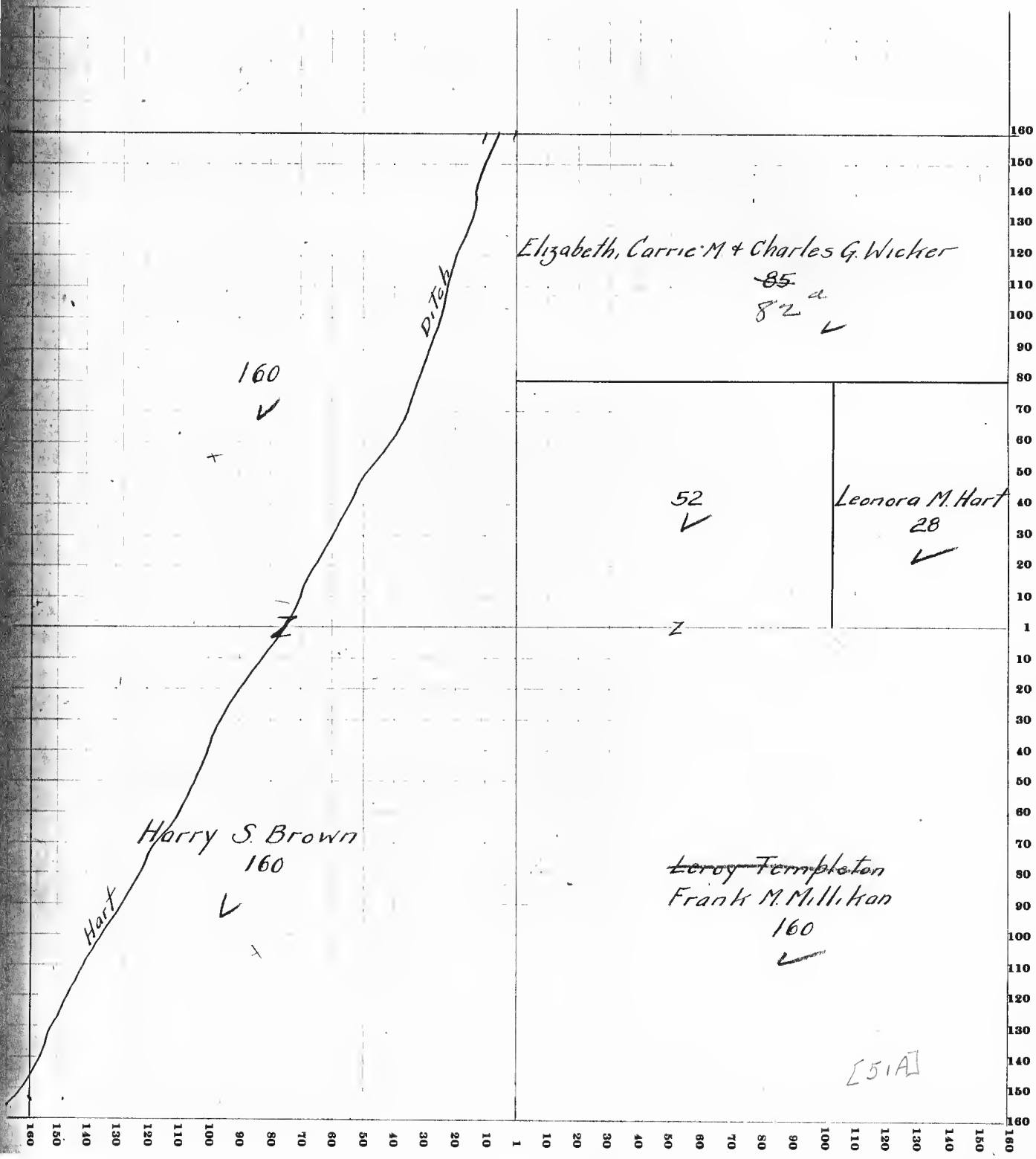

LAKE COUNTY, INDIANA, 1907

Assessor's Plat-Book for North **Township, No.**

WM. B. BURFORD, BLANK BOOK MFR. INDIANAPOLIS.

NAMES OF OWNERS.	Number on Plat.	DESCRIPTION. E. Chicago City	Section.	Township.	Range.	Acres.	Hundredths.	Value of Lands.	Value of Improvements.	Value of Lands and Improvements.
American Conduit Co		Pt. SE pt SE	29	37	9	5	00			
Block Pollak Iron Co		NE SE. N. Ry				6	60			
Crane, Wilber		SE				7	90			
East Chicago Co.		pt. SE SE				10	50			
— — —		NE				23	65			
~~East Chicago Belt Ry~~		~~pt NE 5 56~~ 110.45					0.45			
Ind Harb. Belt (E. Chi. R.R.)		" E2				5	30			
— — — —		" SE NE					53			
~~East Chicago Realty Co.~~		~~pt. SE NE~~					~~6.94~~			
Hubbard Steel Foundry Co		pt SE NE.								
Glennon, Edward J.		pt SE NE				2	31			
Indiana Natural Gas & Oil Co.		" SE				1	86			
Interstate Iron & Steel Co.		pt. NE				14	75			
" " " "		pt NE				21	50			
Joyce, John	"J"	pt. NE SE					27			
~~McCook, John J.~~		pt SE NE & pt. NE SE				8	90			
Alexander C. B.		NE				7	85			
Republic Iron & Steel Co.		pt. SE				15	39			
South Chgo. & Southern Ry		pt. SE					75	areage		
~~South Bay Co.~~ Hubbard Steel Foundry Co		~~Pt. NE~~				2	~~14~~ 03			
Treat C. A. Mfg. Co.		pt. SE				7	18			
Ind Harbor Belt, R.R.		pt NE.				5	56	outside R/W		

CALUMET ROOM
Hammond Public Library

SECTION No. 29

1907 23 65 5-5-6 09 18

Congressional Township No. 37 , R. 9

SCALE—Ten rods to a space, Congress Land, which is one mile square for e section.
Number of acres in this section, according to the United States Survey. 640

CALUMET ROOM
Hammond Public Library

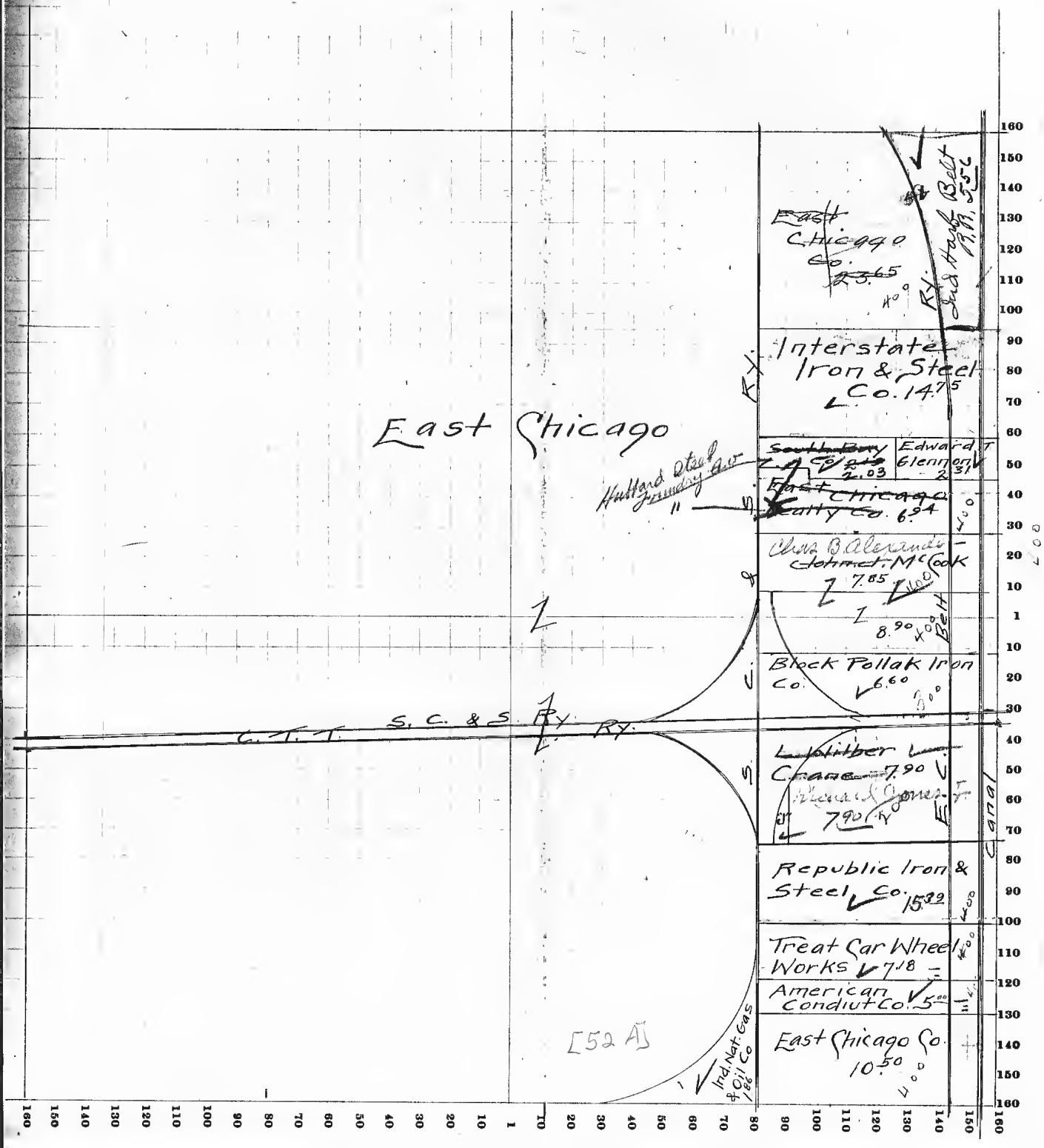

Lake COUNTY, INDIANA, 1907

Assessor's Plat-Book for North **Township, No.**

WM. B. BURFORD, BLANK BOOK MFR. INDIANAPOLIS.

	NAMES OF OWNERS.	Number on Plat.	DESCRIPTION.	Section.	Township.	Range.	Acres.	Hundredths.	Value of Lands.	Value of Improvements.	Va La Im n
✓	Brown, Harry Spencer		pt. N²	30	36	9	285	62			
✓	" "		N² SW				44	10			
✓	" "		N. pt. SE				75	14			
✓	" "		S pt. SE				84	86			
✓	Fisher, Lucius G } ~~+ Bowman, Beatrice~~ }		W. side W² NW				22	30			
			pt. SW. bet. roads				1	39			
✓	Hart, Leonora M		S. pt. SW				83	89			
✓	National Brick Co		pt. SW				11	69			

[53]

CALUMET ROOM
Hammond Public Library

SECTION No. 30

1907

Congressional Township No. 36, R. 9

SCALE—Ten rods to a space, Congress Land, which is one mile square for e section.
Number of acres in this section, according to the United States Survey. 616.60

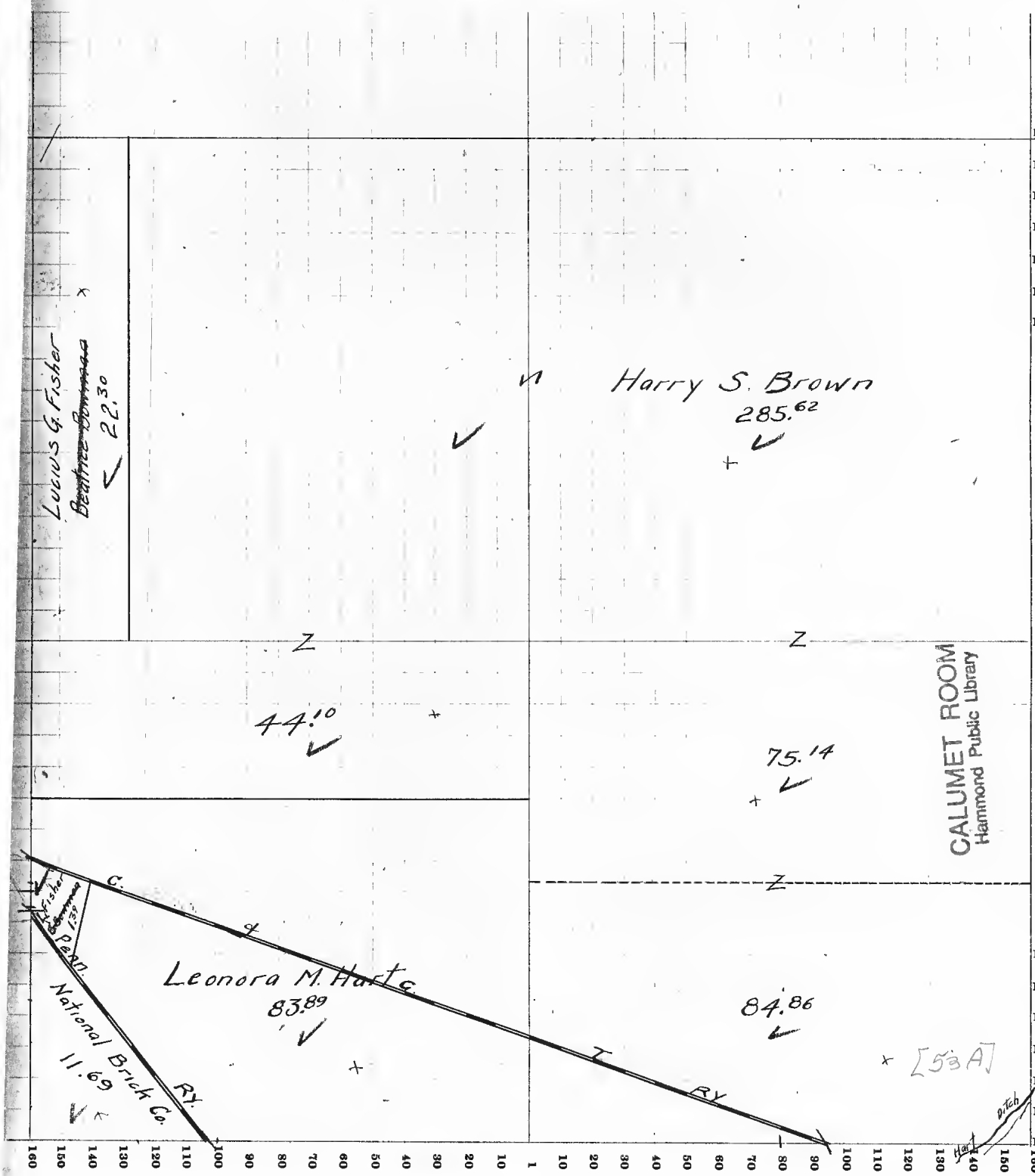

CALUMET ROOM
Hammond Public Library

LAKE COUNTY, INDIANA, 1907

Assessor's Plat-Book for North **Township, No.** .....

WM. B. BURFORD, BLANK BOOK MFR. INDIANAPOLIS.

NAMES OF OWNERS.	Number on Plat.	DESCRIPTION. Hammond	Section.	Township.	Range.	Acres.	Hundredths.	Value of Lands.	Value of Improvements.	Value of Land Improvement
Baltimore + Ohio Chgo. ~~Terminal~~ Terminal Ry.		pt. N2 SE	30	37	9	~~12~~ 13	95	acres		
East Chicago Co.		NE & pt. N2 SE & SE SE & N2 NW				~~325~~ 320	~~84~~ 99			
Mott, Fred R		E pt. SE NW				~~950~~ 9	~~27~~			
Powell, Susan M		N pt. SW NW				10				
~~Post, George~~		~~pt N2 25x964/2~~								
Steenberg, Sarah		NE cor. SE SW				~~9~~ 8	~~16~~ 64			
Ulm, John W		SW. SE.				40				
Chi, Toledo Short Lt		pt SW. NE & E.					07			
So, Bend Ry Co.										
City of Hammond		pt E. pt SE. NW. 20rds x 30'					23			
Pohorny James		pt SE. SW.					54		Plat	
Landsburg Isaac		pt SE SW.					54		Plat	

CALUMET ROOM
Hammond Public Library

SECTION No. 30

1907

Congressional Township No. 37, R. 9

SCALE—Ten rods to a spaca, Congress Land, which is ona mile squara for a section.
Number of acres in this section, according to the United States Survey. 606.20

CALUMET ROOM
Hammond Public Library

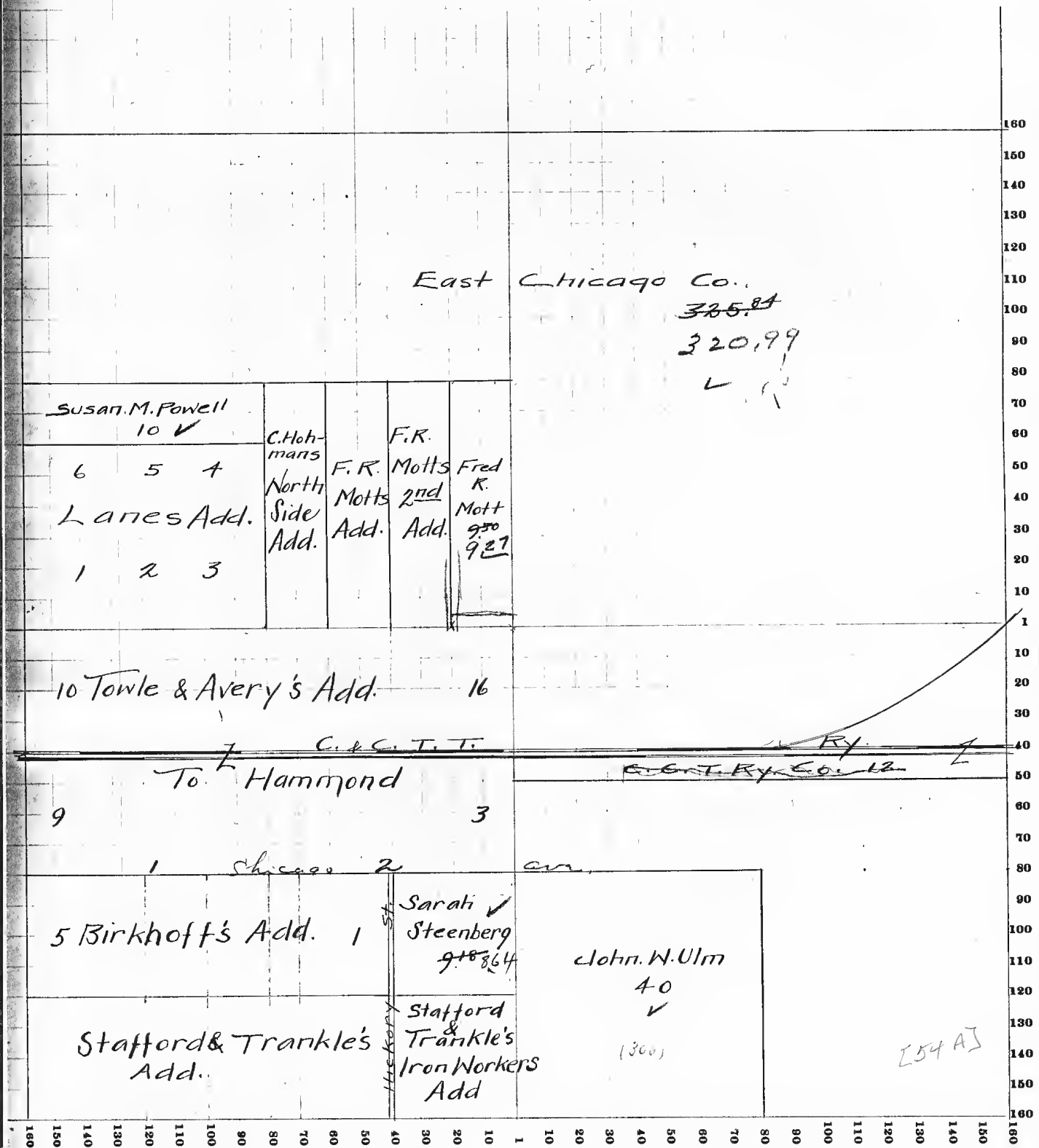

Lake COUNTY, INDIANA, 1907

Assessor's Plat-Book for North Township, No.

WM. B. BURFORD, BLANK BOOK MFR. INDIANAPOLIS.

NAMES OF OWNERS.	Number on Plat.	DESCRIPTION.	Section.	Township.	Range.	Acres.	Hundredths.	Value of Lands.	Value of Improvements.	Va Lan Ito n
✓ Atkinson, David C		NE	31	36	9	160				
✓ Hart, Leonora M		pt SW + pt NW				154	17			
✓ Hart, Marguerite M		pt. E. ditch SE SW				1				
✓ National Brick Co		pt. NW pt. SE ¼				113 8	37 32			
✓ " "		N. pt. SW				31 151	74 68			
✓ Youche, Eunice A		SE				160				

[55]

CALUMET ROOM
Hammond Public Library

SECTION No. 31

1907

Congressional Township No. 36, R. 9

SCALE—Ten rods to a space, Congress Land, which is one mile square for a section.
Number of acres in this section, according to the United States Survey. 620.28

CALUMET ROOM
Hammond Public Library

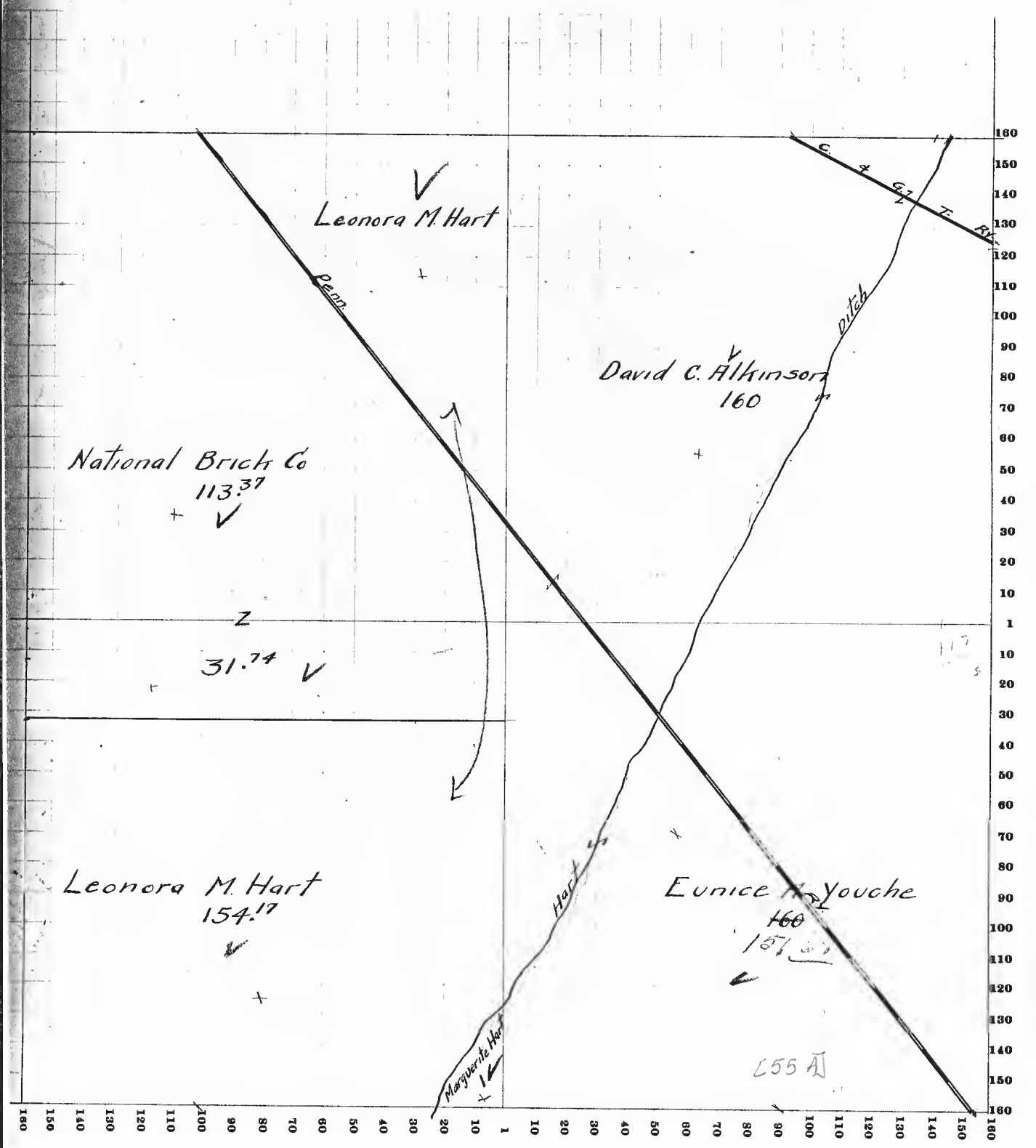

Lake COUNTY, INDIANA, 1907

Assessor's Plat-Book for North **Township, No.**

WM. B. BURFORD, BLANK BOOK MFR. INDIANAPOLIS.

NAMES OF OWNERS.	Number on Plat.	DESCRIPTION.	Section.	Township.	Range.	Acres.	Hundredths.	Value of Lands.	Value of Improvements.	Value of Lands and Improvements.
		Hammond								
Alliance Elevator Co.		pt Mer NW				2	81			
Cooper, Madeline M.	10	pt. E² SW 50x125	31	37	9		14			
Chgo. Ind. & Southern Ry		S. Ry. SE				~~24~~ 22	~~24~~ 28	yards		
✓ Doll, Andrew	7	pt SW N Ry. 25x150								
✓ East Chgo. Belt Ry. Co.		pt. lot 2; 2.79				2	79			
✓ ✓ ✓ ✓ ✓		" E² NE 4.30; pt NEW 2.00				6	30			
Fritz-Hugh, Luther Co.		pt. Cent. lot 2				14	92			
✓ Greb, Conrad & Hulda	2	pt SW 36.72 x 150					13			
✓ Gluth, Henry	4	" NW SW 50x150					17			
✓ Gragido, Albert & Rennie	8	N. Ry. NW SW 31x150								
Gostlin, Meyn & Co.		✓ ✓ SE (W pt.)				~~40~~ 28	~~34~~ 74			
✓ Hass, Herman	6	pt. SW N. Ry 25x150								
✓ ✓ ✓	✓	~~" N. Ry. SW 13x150~~								
✓ Hamilton Jno. A.	9	" E² SW 75x125					21			
✓ Hammond Elevator Co.		" NW NW					460			
Kuecken, Carl, Minnie, ~~Otto~~ & Adolph		pt. E² NW				~~46~~ 26	~~01~~ 01			
✓ ~~Keller, John W~~ Miller or Adelfine	5	pt NW SW 50x150					17			
Merrill John & P. Marble	12	✓ S. Riv. W² 125x125								
Merrill		✓ E² W² 125x175					50			
Morison, H. B.		pt. E² W²					110			
✓ Seestadt, Louisa	1	" NW SW 50x150					17			
Jewes, Henry		N. Ry. SE				58				
Turner, A. M.		pt NW. NW.				5	23			
✓ The Hammond Distilling Co.		pt. NW NW				7	44			
~~Thomas, J. P.~~ Chicago Chase's Rubber Roof Paint Co.	3	~~pt SW 13.28 x 50~~								
✓ ~~The Product Mfg. Co.~~		" NW NW				2				
✓ Ulm, John W		pt NE NW				9	50			
✓ ✓		N & S. pt. lot 2				~~54~~	90			
✓ ✓		E² NE (lot 1 & NE NE)				92				
Lake Sand & Lime Co.		pt lot 2 (30'x150')					10			Rent
Western Indiana Ry.		pt lot 3, 1.50; pt NE NW 50				2	00			
✓ ✓ ✓		✓ E² NW 1.50; " lot 3				1	50			
✓ ✓ ✓		✓ lot 2				2	50			
Lake & Porter Sand & Lime Co.		pt SE 50x125								[56]
✓ Yapp, Clarence	13	pt. S. riv. W²					50			
✓ City of Hammond		pt S E W pt				11	87			
" "		pt S. Ry S E					96			
✓ Hammond & Gary Realty Co.		N. Ry S E				33	00			

CALUMET ROOM
Hammond Public Library

SECTION No. 31

1907

Congressional Township No. 37, R. 9

SCALE—Ten rods to a space, Congress Land, which is one mile square for a section.
Number of acres in this section, according to the United States Survey. 494.38

CALUMET ROOM
Hammond Public Library

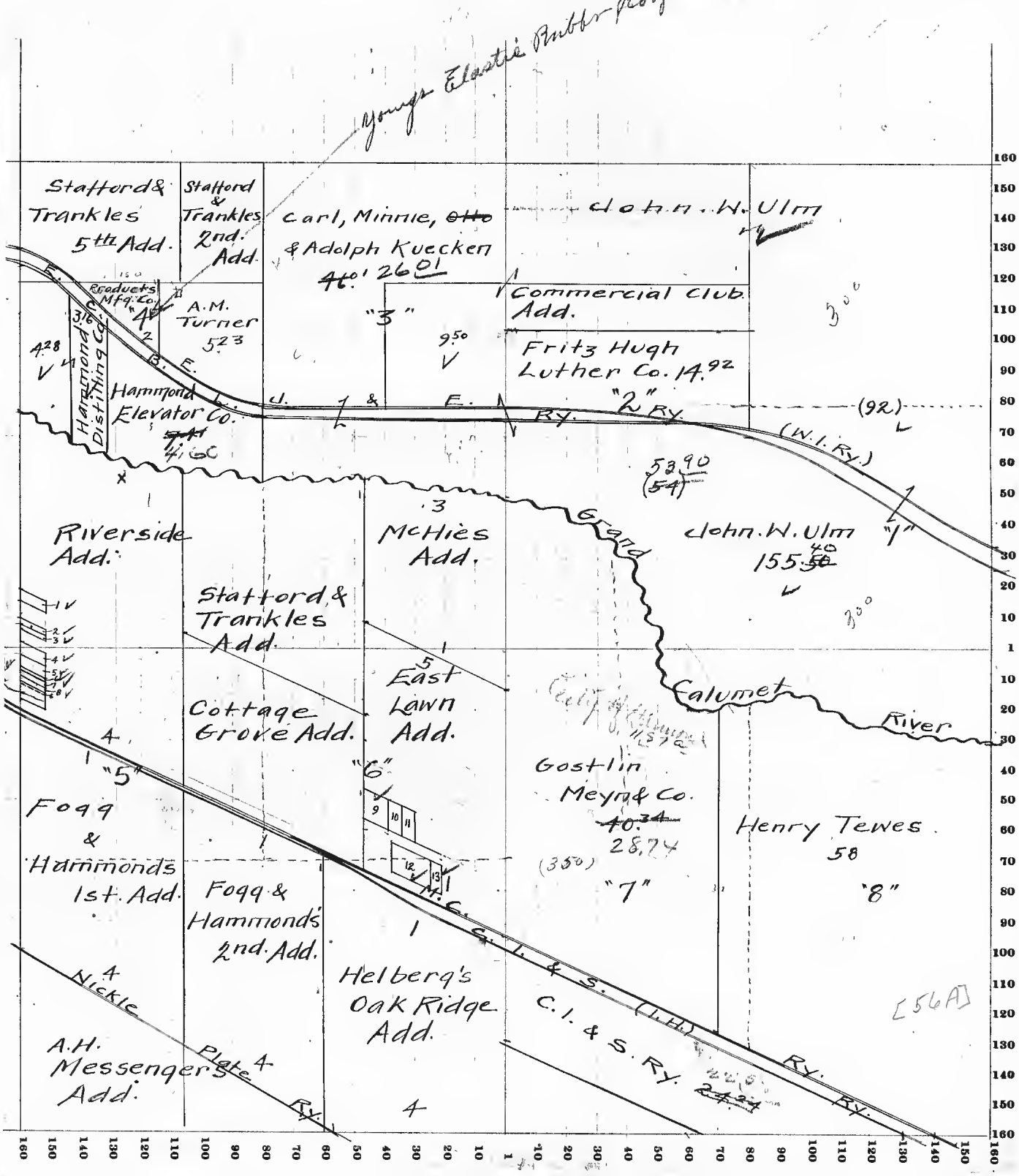

Lake COUNTY, INDIANA, 1907

Assessor's Plat-Book for North **Township, No.**

WM. B. BURFORD, BLANK BOOK MFR. INDIANAPOLIS.

	NAMES OF OWNERS.	Number on Plat.	DESCRIPTION.	Section.	Township.	Range.	Acres.	Hundredths.	Value of Lands.	Value of Improvements.
✓	Brown, Harry Spencer		W½ NW	32	36	9	77			
✓	Grummer, Barbara A		E½ NW SW				20			
✓	Hohman, Margaret & Anthony		W. side NE SW				39			
✓	Scholl, Jacob		E. side N½ SE				50			
✓	Schischka, Martin B		W½ NW SW				20			
✓	Trinen, John		E. side W. side SE SW				9			
✓	Treinen, Mary		E. side SE SW				19			
✓	" "		E. side N½ SW				1			
✓	" "		W. side N½ SE				30			
✓	~~Templeton, Dorcy~~		S½ SE				80			
✓	* Frank M. Millikan		NE + E½ NW				231	88		
✓	Thiel, Susanna		W. side SE SW				12			
✓	Youche, Eunice A		SW SW				40			

57

CALUMET ROOM
Hammond Public Library

SECTION No. 32

1907

Congressional Township No. 36, R. 9

SCALE—Ten rods to a space, Congress Land, which is one mile square for a section.
Number of acres in this section, according to the United States Survey. 640

CALUMET ROOM
Hammond Public Library

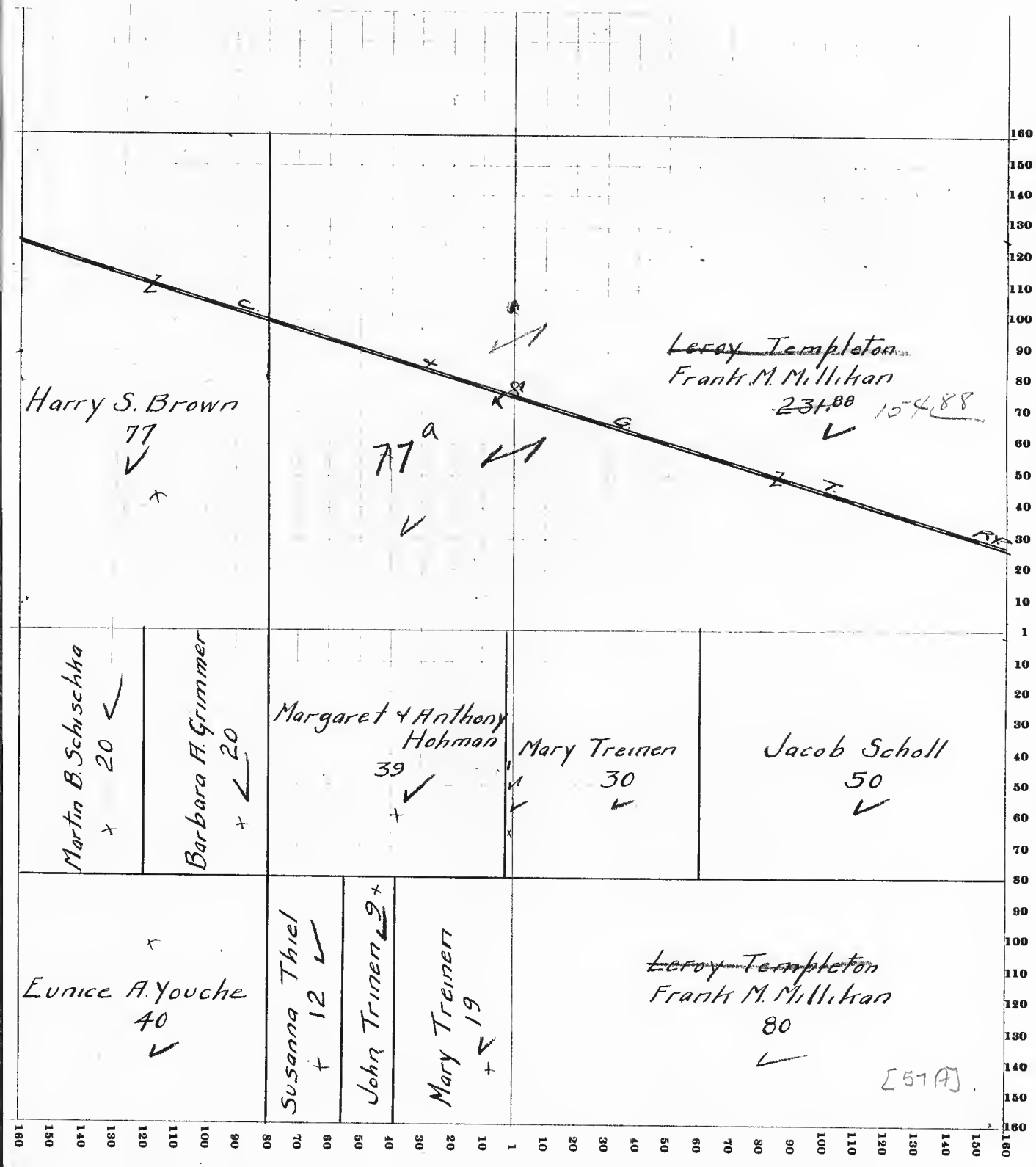

LAKE COUNTY, INDIANA, 1907

Assessor's Plat-Book for North **Township, No.**

WM. B. BURFORD, BLANK BOOK MFR. INDIANAPOLIS.

NAMES OF OWNERS.	Number on Plat.	DESCRIPTION.	Section.	Township.	Range.	Acres.	Hundredths.	Value of Lands.	Value of Improvements.	Value of Lands and Improvements.
		E. Chicago								
✓ Champlin Bevans & Murray	6/9	and Ira B. Meyers 3/9 E. side lot 8	32	37	9	7	05			
✓ Chapin, Chas. A. & Ulm, John W.		lot 4				29	76			
East Chicago Belt Ry Co		pt NE NE				2	00			
✓		" lots 1 & 2				5	30			
✓		" lot 3; 2a.				2				
✓		" lot 4				2	32			
✓ Henning, Geo R.		pt Min E2 (pt Lot 1 & 2				12	77			
Green, Ashbel		N. riv. E2 (lot 1, 2,)				96 ~~109~~	82 ~~59~~			
~~Hobbs, James B.~~ Richards Geo E.		pt. lot 6, 7				18	06			
✓ " "		" mid. pt. lot 6								
~~Hotchkiss, C. W.~~		" lot 3				~~42~~				
✓ Irwin, John W.		" NE. NE.				19	67			
✓ Lesch, Emma Celestia		" NE. NE.				13	10			
✓ Mott, Emma & Bell, Lena		W. side lot 6				18	30			
✓ Schoenfeld, Henry W & ✓ Wheeler, Leo. W.		pt. lot 6				35	52			
✓ Geo E. Richards		lot 8 & E2 7				91	92			
~~State Bank of Chicago~~		~~lot 8 & E2 7~~				~~84~~	~~59~~			
✓ Torrence, Jessie N		SE NW NW				10				
✓ E. J. & E. R.R. (H. & W. Line)		pt sec.				9	10	R. of way		
~~Western Ind. Ry. Co~~		~~pt. lot 3~~				~~1~~	~~50~~			
✓		~~" " 4~~				~~1~~	~~50~~			
✓		~~" " 1 & 2~~				~~6~~	~~05~~			
✓ Wood, Maas & Standish 6/16; Kate, Harry 1/16 + Robt, Opear 1/16; ~~Bernard, Edith 1/16~~; Wood, Wm. & Meadowcraft, Anna L 8/16		lot 5				78	41			
✓ City of East Chicago		pt. Lot 3				10				
✓ West Gary Land Co.		" "				26	76			

CALUMET ROOM
Hammond Public Library

[58]

SECTION No. 32

1907

Congressional Township No. 37, R. 9

SCALE—Ten rods to a space, Congress Land, which is one mile square for a section.
Number of acres in this section, according to the United States Survey. 544.39

CALUMET ROOM
Hammond Public Library

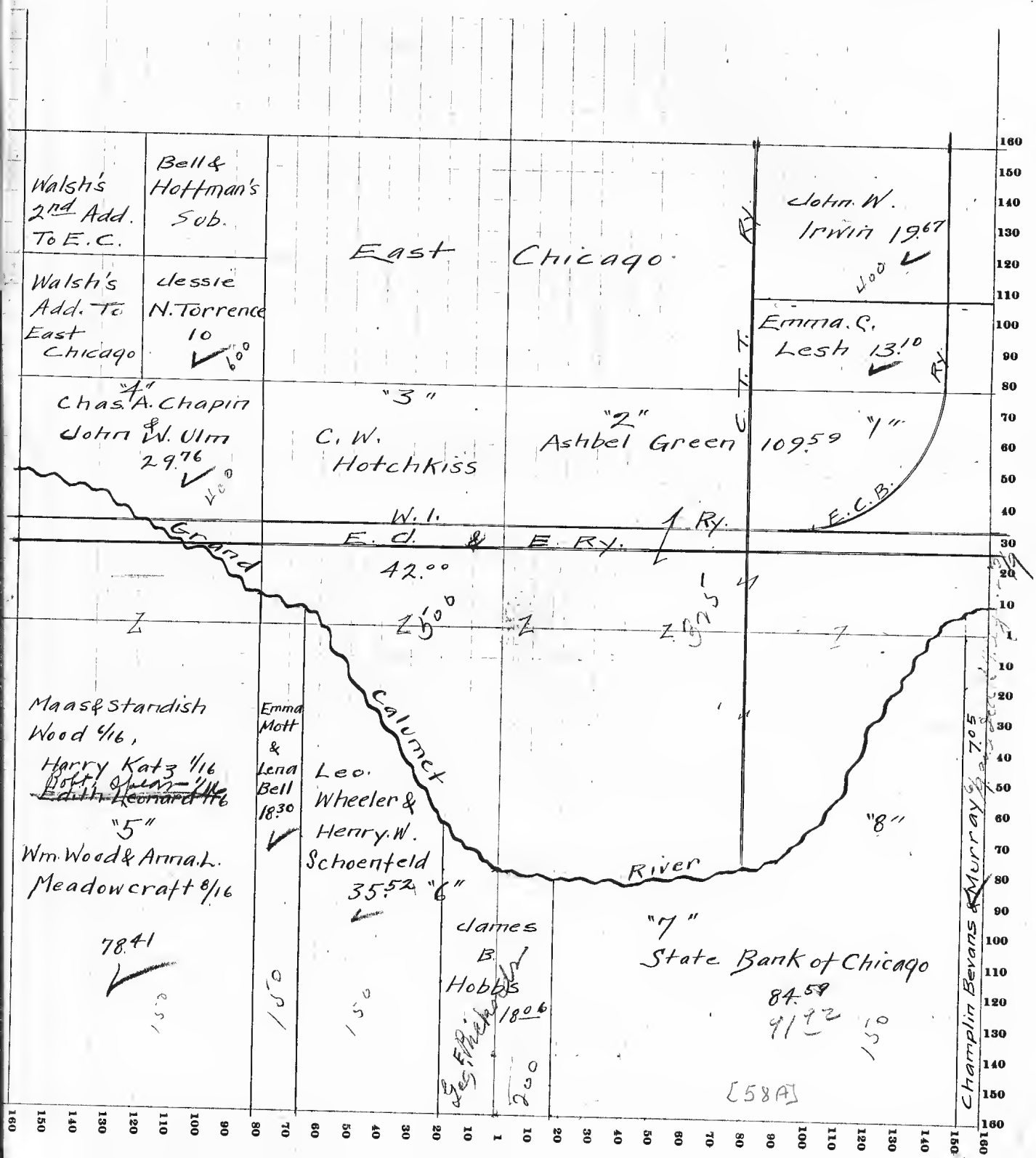

Lake COUNTY, INDIANA, 1907

Assessor's Plat-Book for North Township, No.

WM. B. BURFORD, BLANK BOOK MFR. INDIANAPOLIS.

	NAMES OF OWNERS.	Number on Plat.	DESCRIPTION.	Section.	Township.	Range.	Acres.	Hundredths.	Value of Lands.	Value of Improvements.	Value of Lands and Improvements.
✓	Biggs, Flora M		S½SE	33	36	9	80				
✓	" "		pt. S.R.R. NW. SE				21	89			
✓	Chgo & Grand Trunk Ry. Co		NESE				37				
✓	Chgo, Ind & Southern R.R.		~~pt. NW~~ pt E½ SW.				4	15 ~~70~~			
✓	" "		pt. W½				3	27			
✓	Hart, Leonora M		pt. W½				292 ~~296~~	17 ~~33~~			
✓	Ind. Harbor R.R. Co		pt. W½W½ R.W.				11	94			
✓	" "		pt. E½W½				1	74			
✓	Wicker, Elizabeth & Biggs		NE				160	68			
✓			N.R.R. NWSE				18	11			

[59]

CALUMET REGIONAL
Hammond Public Library

SECTION No. 33

1907

Congressional Township No. 36, R. 9

SCALE—Ten rods to e space, Congress Land, which is one mile square for a section.
Number of acres in this section, according to the United States Survey. 640

CALUMET ROOM
Hammond Public Library

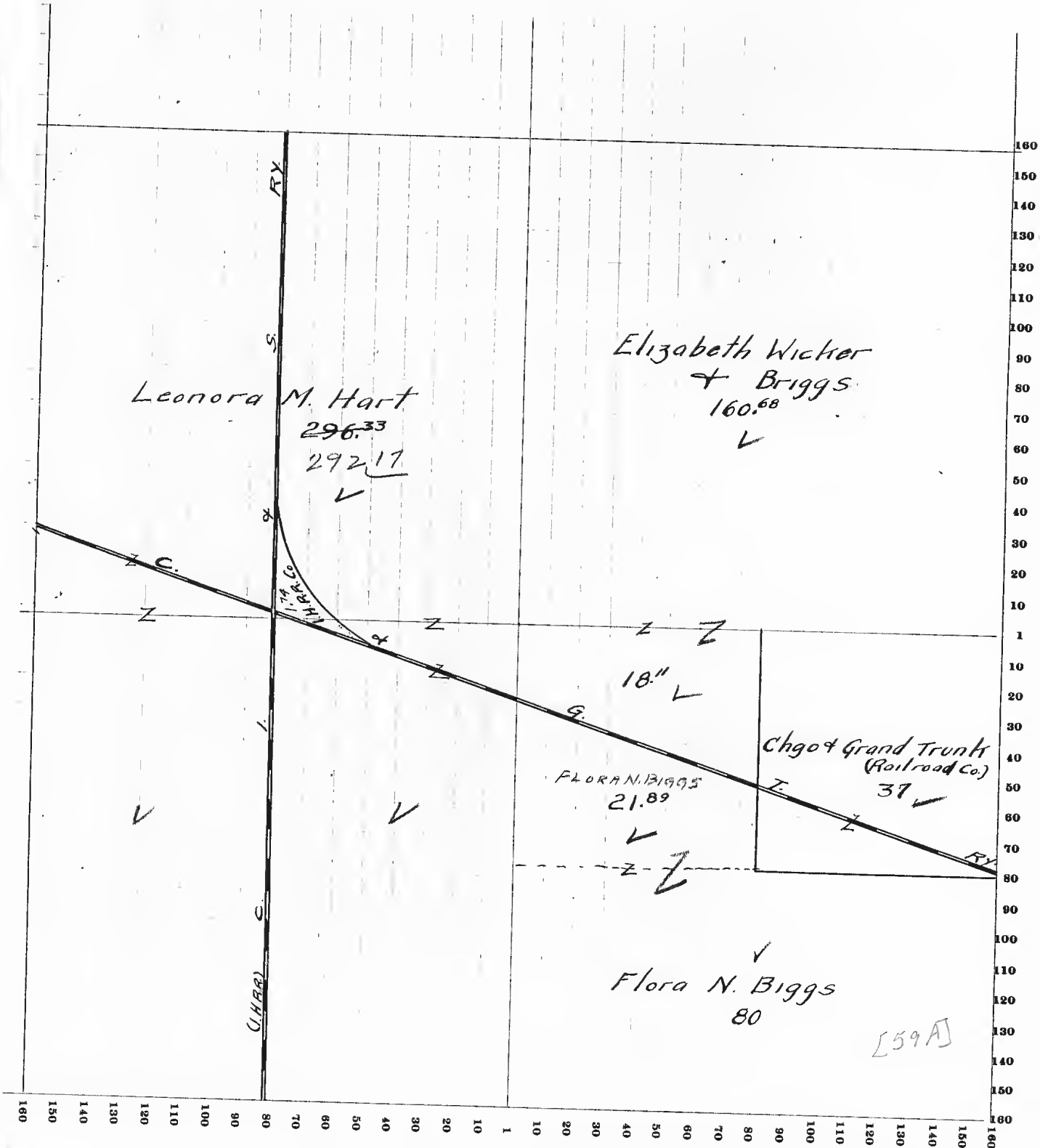

LAKE COUNTY, INDIANA, 1907

Assessor's Plat-Book for North **Township, No.**

WM. B. BURFORD, BLANK BOOK MFR. INDIANAPOLIS

NAMES OF OWNERS.	Number on Plat.	DESCRIPTION.	Section.	Township.	Range.	Acres.	Hundredths.	Value of Lands.	Value of Improvements.	Value of Lands and Improvements.
		In East Chicago								
East Chicago Co.		pt. N2 NE	33	37	9	68				
		N. riv. W2				26	45			
Elgin, Joliet & Eastern Ry.		NW				5	03	acreage		
East Chicago Belt Ry. Co.		NE				3				
~~Hobbs, James B.~~ Newhall Franklin		pt. lot 5 SW				59				
Ind. Harbor Ry Co. Belt		pt. sect. rsw.				8				
		NE cor. SE NW					47	Bag the of way		
		pt. SE NW rof. w.				3	67	R of way		
Newhall, Franklin		pt. lot 5 SW				3	02			
U.S. Metal Refining Co.		pt. W2 Nof. riv.				81	90			
~~Western Indiana Ry. Co.~~		~~pt W2 N. riv. rsw~~				~~14~~	~~51~~			
		~~N2 NE~~				~~3~~	~~52~~			
E. J. & E. R.R. H. & W. Jim		pt. rsw.				14	91	R. of way		
		In North Tp.								
~~East Chicago Belt Ry Co~~		~~pt. S2 NE~~	~~33~~	~~37~~	~~9~~	~~2~~	~~01~~			
Grasselli Chemical Co		lots 1, 2,	33	37	9	91	74			
~~Hobbs, James B.~~ Miller Anna 2/3 Otto Butz 2/3		pt. lots 7 SE.				59	39			
Ind. Harbor Ry. Co.		lot 6 rsw.				3	91			
Mandell, Edward D.		8				58	85			
Newhall, Franklin		pt. lot 6				27	49			
Schneider, Minnie		SW. cor. lot 7				5	00			
Baltimore & Ohio Chicago Terminal RR.		pt N2 NE				2	00	R of way		
Chi, Ind & So. RR.		pt N2 NE				6	47	R of way		
Ind Harb Belt, R.R.		a triang in NW cor SW NE.				2	16	outside of R of		
" " "		N2 NE 50' strip				3	239	" " "		
								[60]		

CALUMET ROOM
Hammond Public Library

SECTION No. 33

1907

Congressional Township No. 37, R. 9

SCALE—Ten rods to a space, Congress Land, which is one mile square for a section.
Number of acres in this section, according to the United States Survey. 491.85

CALUMET ROOM
Hammond Public Library

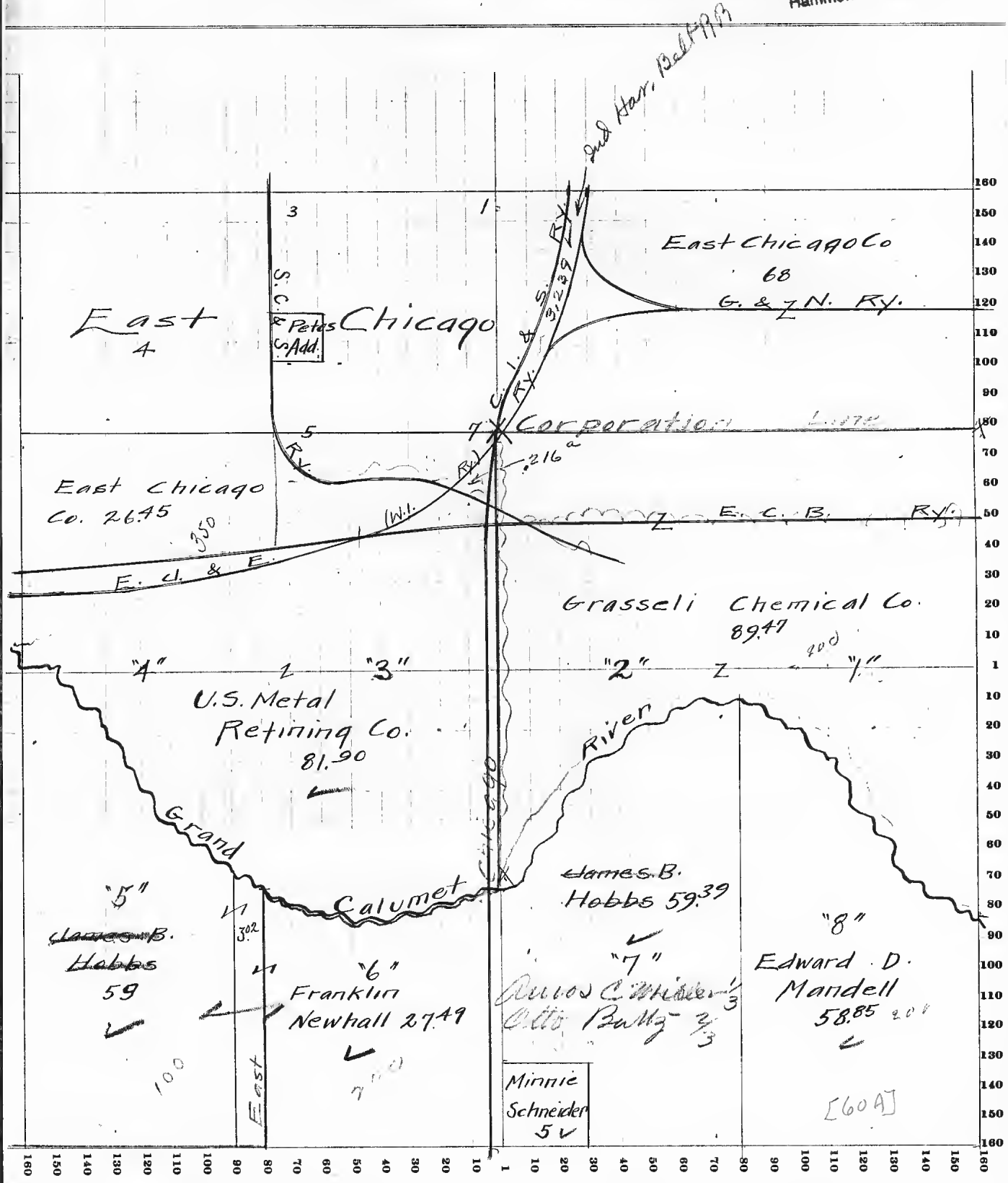

Lake COUNTY, INDIANA, 1907

Assessor's Plat-Book for North **Township, No.**

WM. B. BURFORD, BLANK BOOK MFR. INDIANAPOLIS.

NAMES OF OWNERS.	Number on Plat.	DESCRIPTION.	Section.	Township.	Range.	Acres.	Hundredths.	Value of Lands.	Value of Improvements.	Value of Lands and Improvements.
✓ Ackert, C.H. (Trustee E.J. & E. Ry.		N. pt. Sect. (G.H.N. Ry.)	34	37	9	14	99		Right of way	
✓ Elgin, Joliet & Eastern Ry		✓ NE				1	50		acreage	
~~East Chgo. Belt Ry Co.~~		~~pt. Sect. 734 n of w~~				~~7~~	~~34~~			
~~✓~~		~~" SW NW~~				~~1~~	~~50~~			
~~East Chi~~		~~" SE NW & pt. S2 NE ✓ ✓~~				~~4~~	~~32~~			
East Chicago Co.		N pt. W2 & N. riv. E2				277,033 ~~309~~	66			
✓ Grasselli Chemical Co.		lot 4				94	13			
✓ ✓ ✓ ✓		N. riv. E2 SW				82 ~~83~~	70 ~~00~~			
✓ " " "		pt SW NW				1	50			
✓ Kesner, Jacob L.		lot 5 SW				31	73			
✓ Mandell, Edward D.		lot 6				61	14			
✓ Meyer, F.J. Lewis		pt. SE. (C.L.S. & S.B. R.R.)				1	37			
✓ Cudahy Packing Co.		pt N. of river				32	627			
✓ Grd Hart Belt RR.		pt See.				2	12		R. of way	
✓ (E. Chi. Belt Branch)		pt N2 NW.				5	98		outside of R. of way	
✓ " " Grd Hart Belt RR.		pt N2				4	32		R. of way	

[61]

CALUMET
Hammond Public Library

CALUMET ROOM
Hammond Public Library

SECTION No. 34 1907

Congressional Township No. 37, R. 9

SCALE—Ten rods to a space, Congress Land, which is one mile square for a section.
Number of acres in this section, according to the United States Survey. 526.30

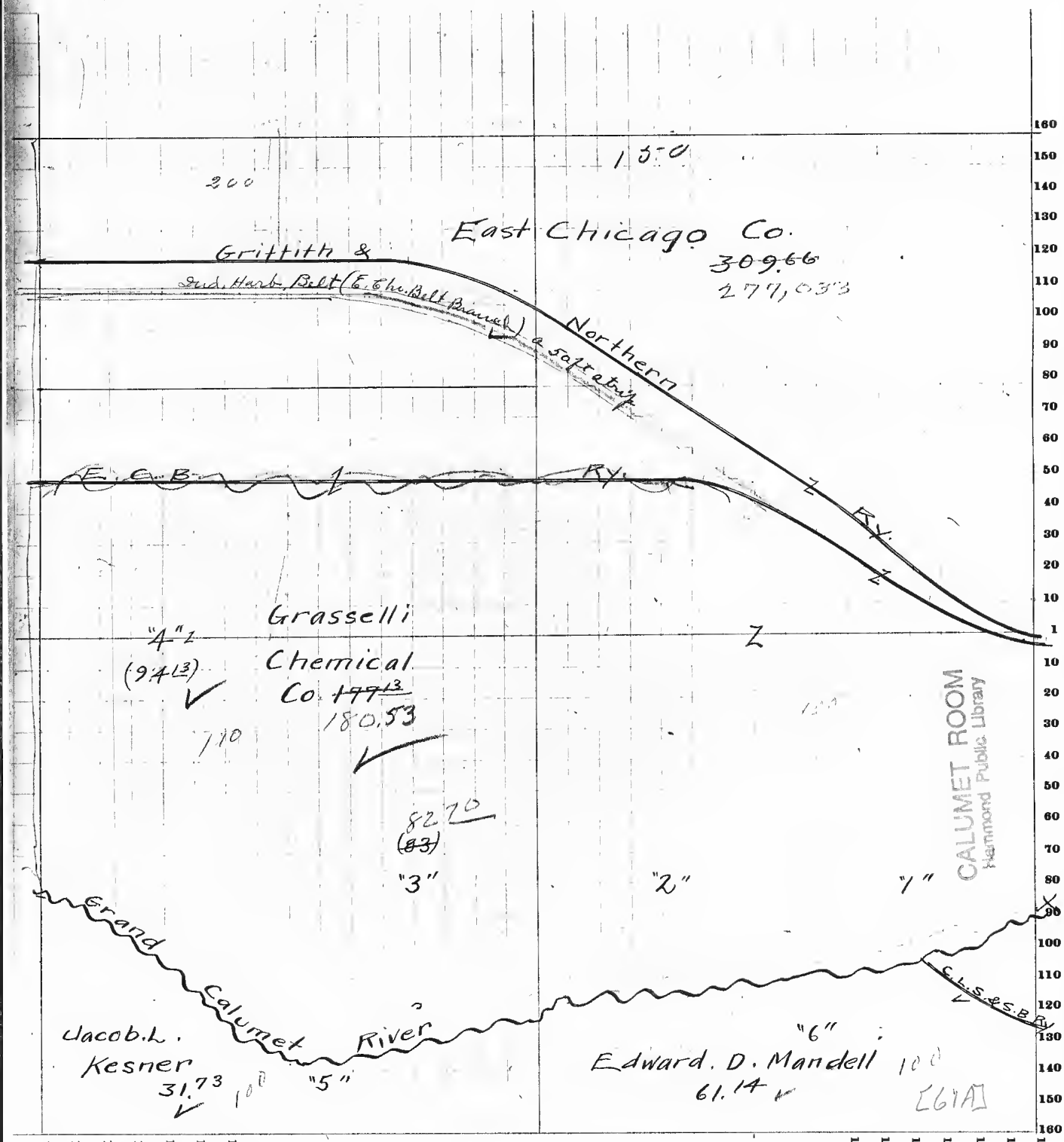

LAKE COUNTY, INDIANA, 1907

Assessor's Plat-Book for North **Township, No.**

WM. B. BURFORD, BLANK BOOK MFR. INDIANAPOLIS.

NAMES OF OWNERS.	Number on Plat.	DESCRIPTION.	Section.	Township.	Range.	Acres.	Hundredths.	Value of Lands.	Value of Improvements.	Val Land Imp me
Brown, Harry Spencer		S. end.	36	36	10	80				
Fisher, Lucius G 1/2 ~~Boorman, Beatrice 1/2~~		Sect. ex. S. end				463				
						[62]				

CALUMET REGIONAL
Hammond Public Library

SECTION No. 36

1907

Congressional Township No. 36, R. 10

SCALE—Ten rods to a space, Congress Land, which is one mile square for a section.
Number of acres in this section, according to the United States Survey. 546.02

CALUMET ROOM
Hammond Public Library



LAKE COUNTY, INDIANA, 1907

Assessor's Plat-Book for NORTH Township, No. 1

WM. B. BURFORD, BLANK BOOK MFR. INDIANAPOLIS.

NAMES OF OWNERS.	Number on Plat.	DESCRIPTION.	Section.	Township.	Range.	Acres.	Hundredths.	Value of Lands.	Value of Improvements.	Va Lar Im m
Austgen Tilley		Pt N½ SE (25x90) NE	36	37	10		05	(		
" Miss. Susan		Pt " " (57x90) "					11			
Bradford Jas. M.		" " " (25x90) "					05			
Dubert Aug. & Emma		Pt (50x90) N½ SE "					10			
Eberd A. R.		" lot 4 (50x90 N½ SE "					10			
French Fred. W. & Susan B.		" (25x96½) W½ NW "					05			
Gastel Fred		" (25x90) N½ SE "					05			
" "		" (40x90) lot 4 " " "					10			
Lavine Anna		Pt (50x140) NW NW "					16			
Lautmann Ida		" (25x90) N½ SE "					05			
Merill Jno. P. (est)		" (50x96½) W½ NW "					10			
~~Mott Mun~~ Christian ~~Fred. W.~~		" " " " "					10			
Miller Fredk. & Mary		" " " " "					11			
McLaine Matilda		" (25x90) N½ SE "					05			
Port George		" (25x96½) W½ NW "					05			
Seberger Florence		" (25x90) N½ SE "					05			
" Otto		" " " "					05			
~~H Smith Sidney A. Hammond Pipeline Service Co~~		Pt. cent hd E½ "				5	55			
Weis Julia A		Pt (25x140) NW "					08			
" Jacob & Julia		" (25x160) " "					09			
~~Wild John M~~ Mary Becker		" ~~(50x90)~~ N½ NW "					~~40~~ 05			
Young Peter		" (25x90) " " "					10			
B & O. Chi Terminal R. R.		pt N E N E					74	R of W		
Schrum Fred Etal		pt E² N E.				4				
Schreiber Anna		E pt N² NW.			[illegible]		05			

CALUMET ROOM
Hammond Public Library

N.E.¼ SECTION No. 36 (HAMMOND)

1907

Congressional Township No. 37, R. 10

SCALE—Ten rods to a space, Congress Land, which is one mile square for a section.
Number of acres in this section, according to the United States Survey.

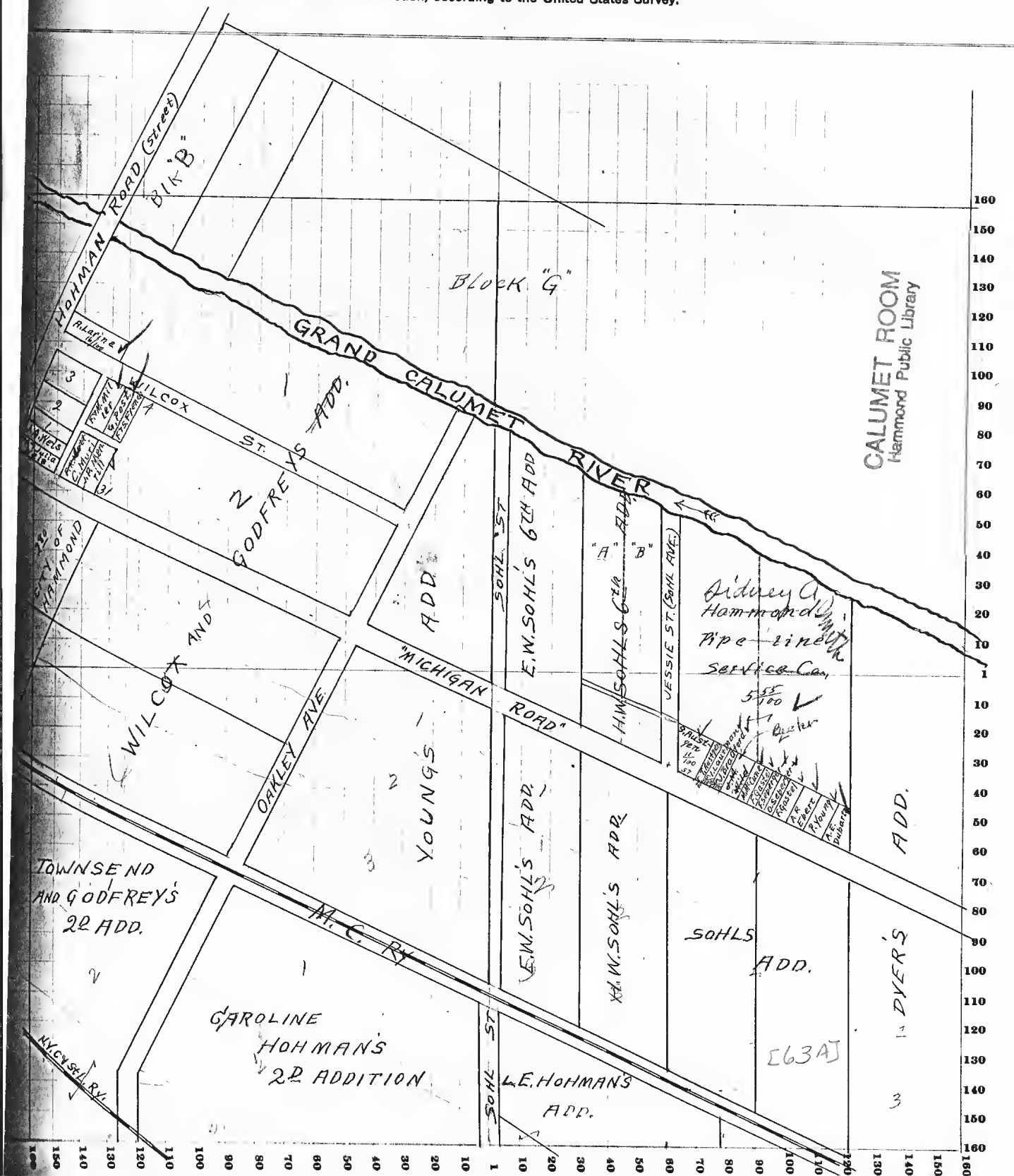

CALUMET ROOM
Hammond Public Library

LAKE COUNTY, INDIANA, 1907

Assessor's Plat-Book for NORTH Township, No. 1

WM. B. BURFORD, BLANK BOOK MFR. INDIANAPOLIS.

	NAMES OF OWNERS.	Number on Plat.	DESCRIPTION.	Section.	Township.	Range.	Acres.	Hundredths.	Value of Lands.	Value of Improvements.	Value of Lands and Improvements
✓	Hammond city		Pt E pt NW	36	37	10	2	92			
✓	" " see also		" W " NE				~~2~~	~~60~~			
✓	~~Northern Indiana Gas + Ele. Co~~ ~~Hammond Illuminating Co.~~		Pt NE cor. NW				1	25			
✓	National Packing Co		NW part ✓				27	87			
✓	Schrage Henry		Pt N pt ✓				3	00			

[643]

CALUMET ROOM
Hammond Public Library

N.W.¼ SECTION No. 36 (HAMMOND)

1907

Congressional Township No. 37 , R. 10

SCALE—Ten rods to a space, Congress Land, which is one mile square for a section.
Number of acres in this section, according to the United States Survey.

CALUMET ROOM
Hammond Public Library

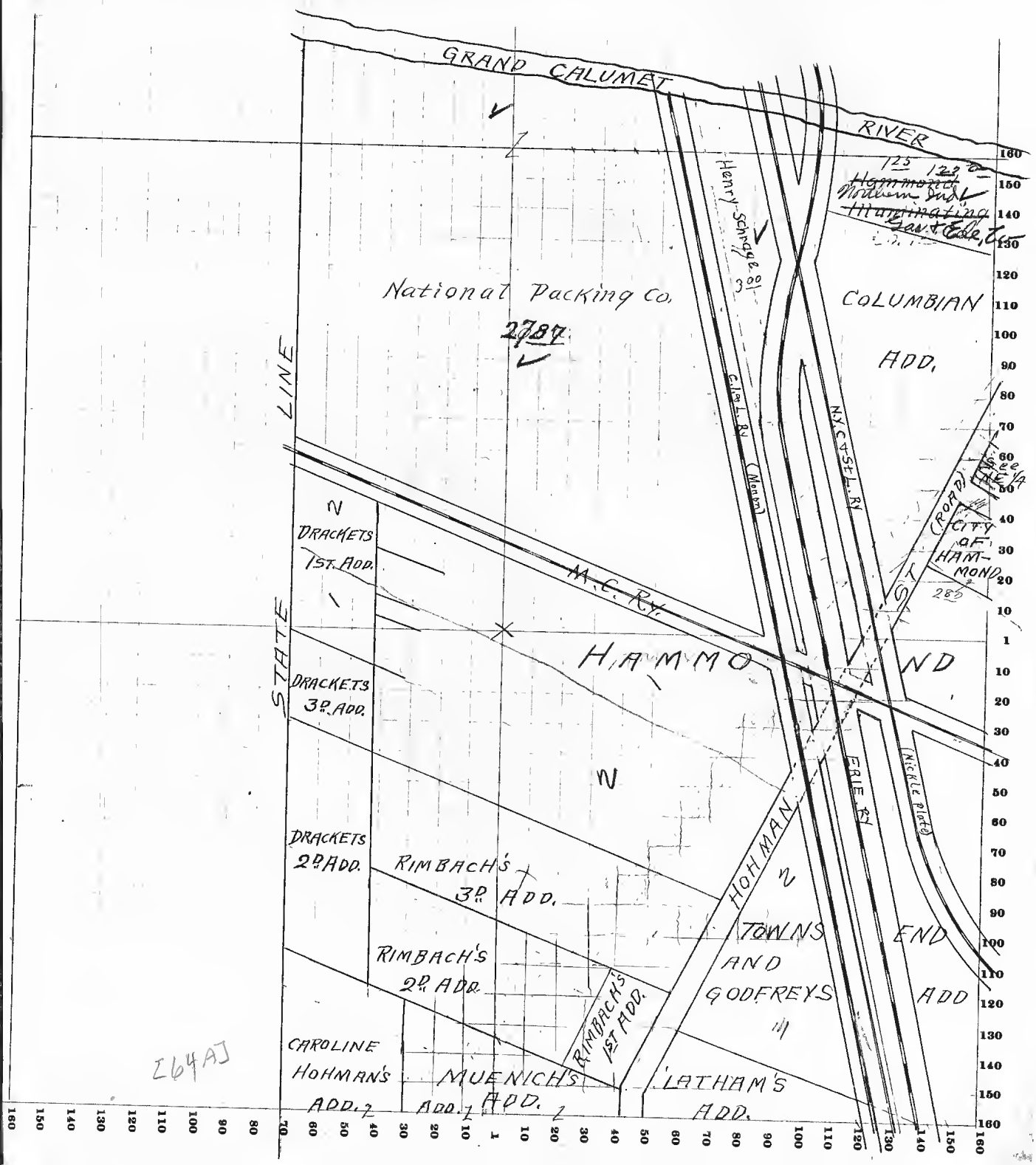

LAKE COUNTY, INDIANA, 1907

Assessor's Plat-Book for (HAMMOND) NORTH Township, No. 1

WM. B. BURFORD, BLANK BOOK MFR. INDIANAPOLIS.

NAMES OF OWNERS.	Number on Plat.	DESCRIPTION.	Section.	Township.	Range.	Acres.	Hundredths.	Value of Lands.	Value of Improvements.	Value Land Improvements
✓ Beall Louisa M		Pt. NW NE SW	36	37	10		20			
✓ Hohman Caroline		" " " "					25			
✓ Hahlweg Richard		" " " "					09			
~~Stamm John~~		~~" " " "~~					~~10~~			
✓ Stoepel Mrs Johanna		pt SW. 34X150								

[65]

CALUMET REGIONAL
Hammond Public Library

S W¼ SECTION No. 36 (HAMMOND)

1907

Congressional Township No. 37 , R. 10

SCALE—Ten rods to a space, Congress Land, which is one mile square for a section.
Number of acres in this section, according to the United States Survey.

CALUMET ROOM
Hammond Public Library

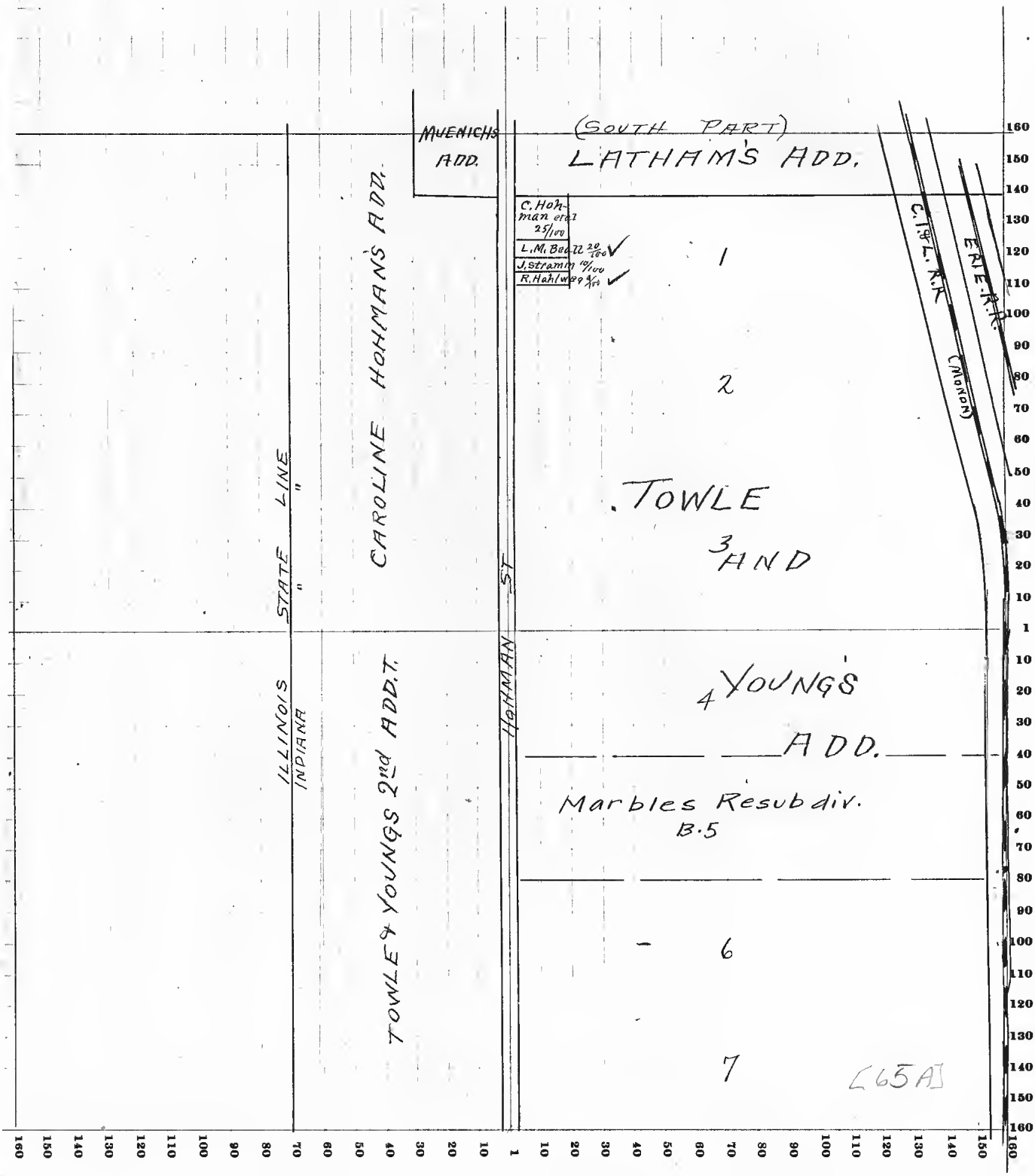

LAKE COUNTY, INDIANA, 1907

Assessor's Plat-Book for (Pt. HAMMOND) NORTH Township, No. 1

WM. B. BURFORD, BLANK BOOK MFR. INDIANAPOLIS.

	NAMES OF OWNERS.	Number on Plat.	DESCRIPTION.	Section.	Township.	Range.	Acres.	Hundredths.	Value of Lands.	Value of Improvements.	V La In r
				36	37	10					
✓	Central Trust Co. of New York		S pt. W½ SE				~~26~~ 5	~~82~~ 43			
✓	Downey Henry P.		Pt. SE cor.				2	~~62~~ 50			
✓	Chi + E. RR. yards						30	69	yards		
							66				

CALUMET ROOM
Hammond Public Library

SE¼ SECTION No. 36 (HAMMOND)

1907

Congressional Township No. 37, R. 10

SCALE—Ten rods to a space, Congress Land, which is one mile square for a section.
Number of acres in this section, according to the United States Survey.

CALUMET ROOM
Hammond Public Library

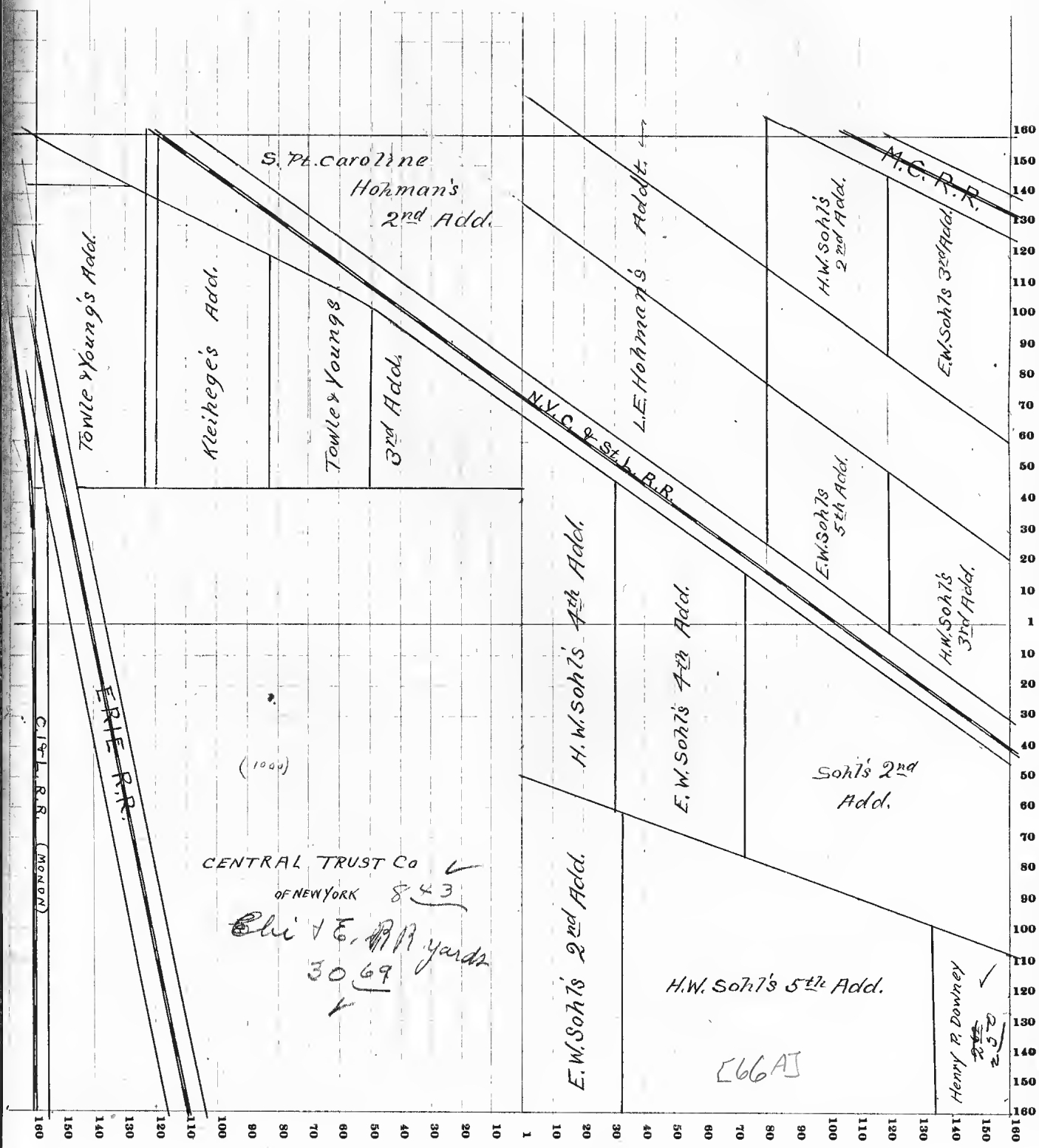

LAKE COUNTY, INDIANA, 1907

Assessor's Plat-Book for CENTER **Township, No.** 5

WM. B. BURFORD, BLANK BOOK MFR. INDIANAPOLIS.

	NAMES OF OWNERS.	Number on Plat.	DESCRIPTION.	Section.	Township.	Range.	Acres.	Hundredths.	Value of Lands.	Value of Improvements.
✓	Chi. Lake Shore & East'n. Ry		Pt. Rl. N.W. (R of W)	36	38	10	12 ~~5~~	16 ~~76~~	R of W.	
✓	Eggers Frederick A. (Sr.)		Pt. frt. NW				13	78		
✓	Pittsbg. Ft. W. & Chi. Ry.		Pt lots 2-3 & 4				~~25~~	73	acreage R. of way	
✓	Preble Machine Works		" " 2 in SW				2	50		
✓	Shedd Edward A.		" lots 2-3 & 4				48 ~~54~~	587. ~~49~~		
✓	~~Peoples Gas Light & Coke Co~~ ~~Hells A. A.~~		Pt. frt. W½					16		
	Stergios Theodosios G.		pt lot 3					09		
							67			

CALUMET ROOM
Hammond Public Library

SECTION No. 36 (HAMMOND)

1907

Congressional Township No. 38, R. 10

SCALE—Ten rods to a space, Congress Land, which is one mile square for a section.
Number of acres in this section, according to the United States Survey.
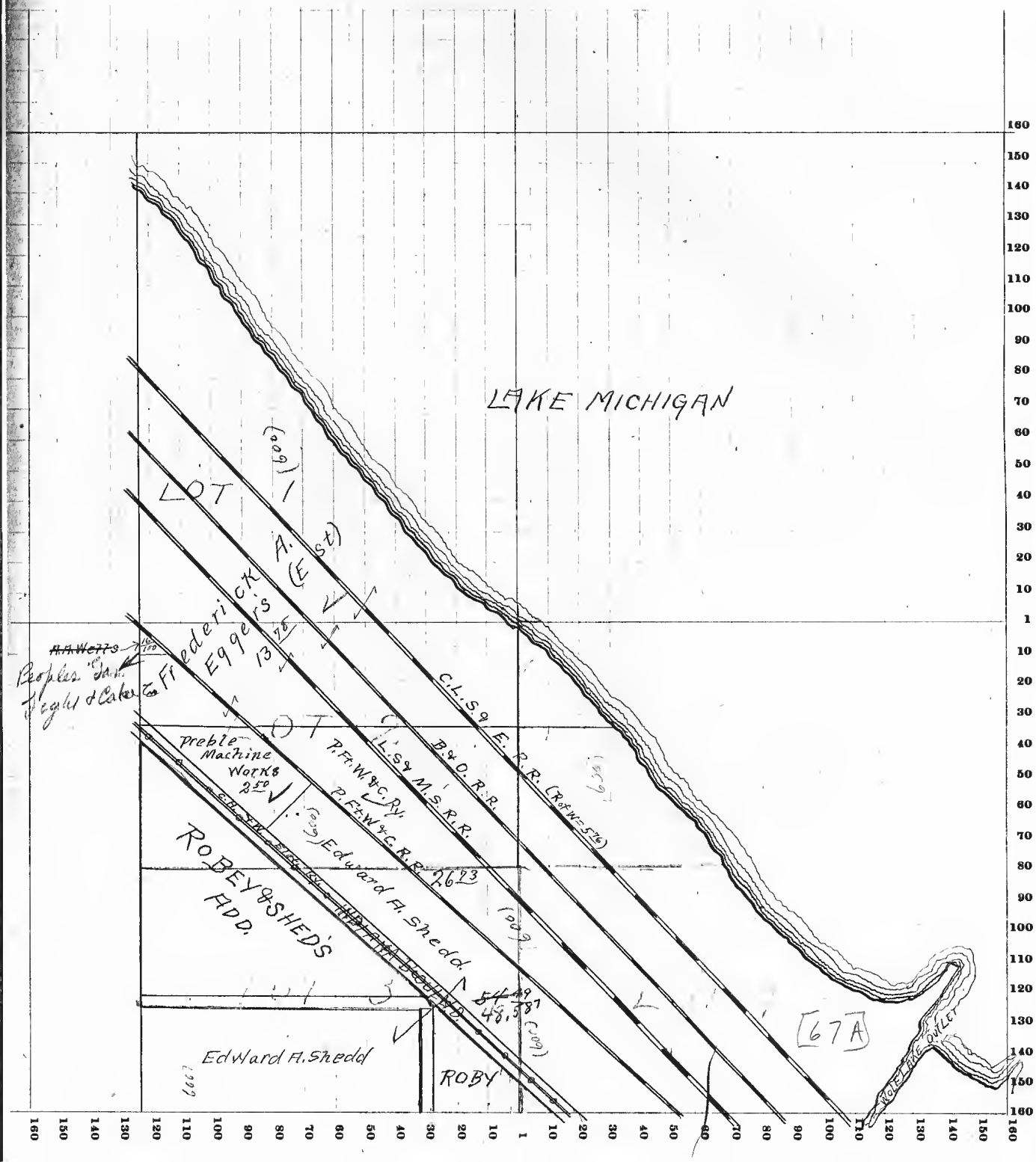
CALUMET ROOM
Hammond Public Library